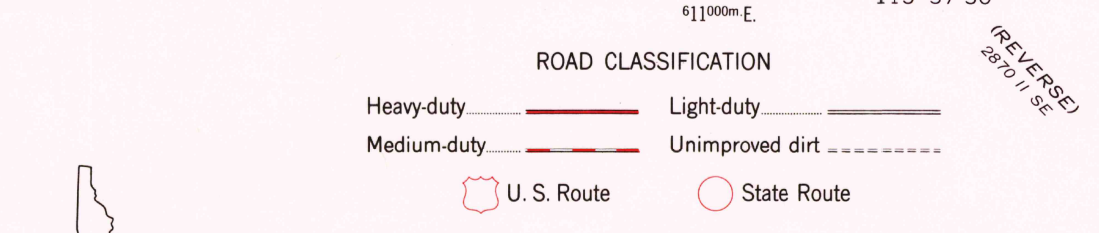
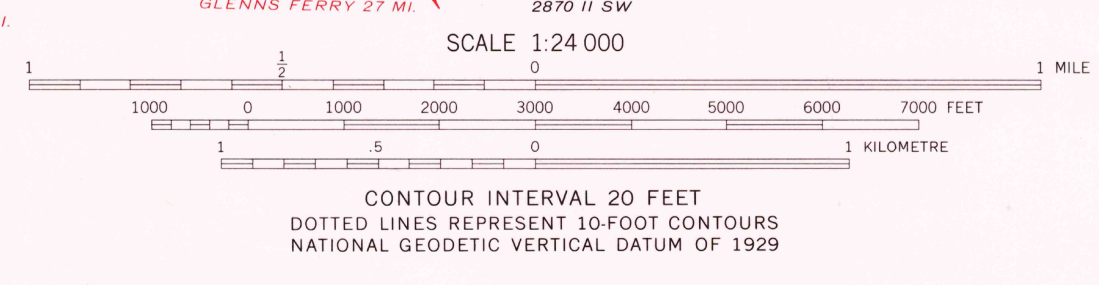
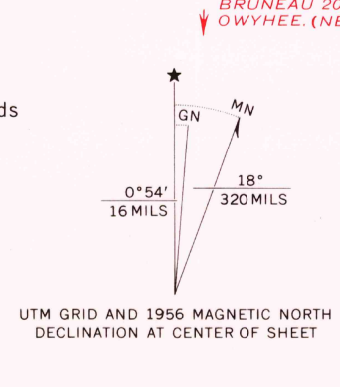


Mapped, edited, and published by the Geological Survey  
Control by USGS and USC&GS  
Topography from aerial photographs by photogrammetric methods  
Aerial photographs taken 1954. Field check 1956  
Polyconic projection. 1927 North American datum  
10,000-foot grid based on Idaho coordinate system, west zone  
1000-metre Universal Transverse Mercator grid ticks,  
zone 11, shown in blue  
Red tint indicates areas in which only  
landmark buildings are shown  
Dashed land lines indicate approximate locations



MOUNTAIN HOME NORTH, IDAHO  
NW/4 MOUNTAIN HOME 15' QUADRANGLE  
N4307.5—W11537.5/7.5

MAR 29 1976

USGS  
Historical File  
Topographic Division  
1956  
AMS 2870 II NW—SERIES V893

THIS MAP COMPLIES WITH NATIONAL MAP ACCURACY STANDARDS  
FOR SALE BY U.S. GEOLOGICAL SURVEY, DENVER, COLORADO 80225, OR RESTON, VIRGINIA 22092  
A FOLDER DESCRIBING TOPOGRAPHIC MAPS AND SYMBOLS IS AVAILABLE ON REQUEST