
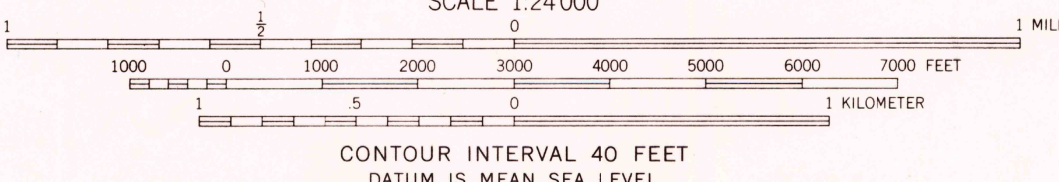
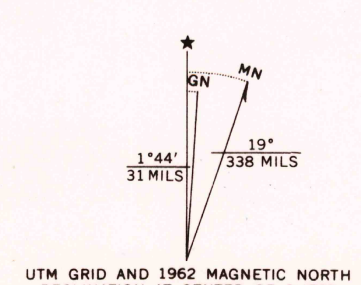




45°07'30" 114°37'30" 134000 FEET 188 189 35' 190 3074 1 SE (HOODOO MEADOWS) 3074 1 SE 32'30" 195 37000 FEET 114°30" 45°15' 500000m N

Mapped, edited, and published by the Geological Survey
Control by USGS and USC&GS
Topography by photogrammetric methods from aerial
photographs taken 1957. Field checked 1962
Polyconic projection. 1927 North American datum
10,000-foot grid based on Idaho coordinate system, central zone
1000-meter Universal Transverse Mercator grid ticks,
zone 11, shown in blue
Where omitted, land lines have not been established



ROAD CLASSIFICATION
Trails

MT. MC GUIRE, IDAHO
N4507.5-W11430.7.5

THIS MAP COMPLIES WITH NATIONAL MAP ACCURACY STANDARDS
FOR SALE BY U. S. GEOLOGICAL SURVEY, DENVER 25, COLORADO OR WASHINGTON 25, D. C.
A FOLDER DESCRIBING TOPOGRAPHIC MAPS AND SYMBOLS IS AVAILABLE ON REQUEST

1962
AMS 3074 11 NE-SERIES V893

2685
APR 2 1964