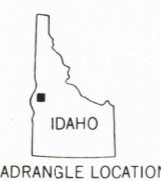
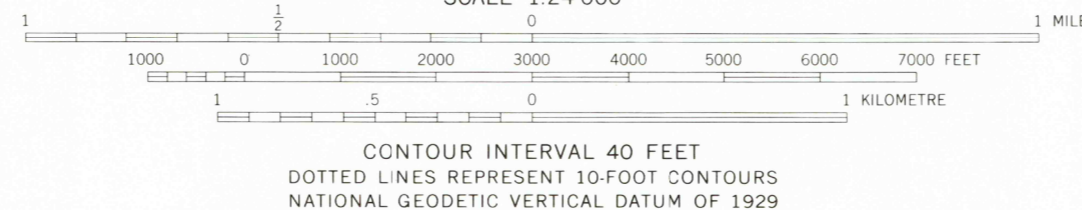
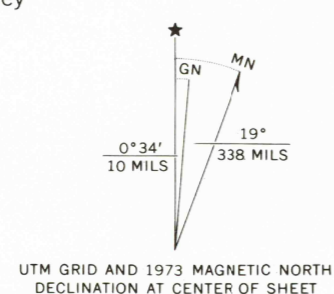


Mapped, edited, and published by the Geological Survey in cooperation with the U.S. Forest Service  
Control by USGS, NOS/NOAA, and USFS  
Topography by photogrammetric methods from aerial photographs taken 1965-66 and 1972. Field checked 1973  
Projection and 10,000-foot grid ticks: Idaho coordinate system, west zone (transverse Mercator)  
1000-metre Universal Transverse Mercator grid ticks, zone 11, shown in blue. 1927 North American datum  
Fine red dashed lines indicate selected fence lines  
Areas covered by dashed light-blue pattern are subject to controlled inundation



ROAD CLASSIFICATION

Primary highway, hard surface	Light-duty road, hard or improved surface
Secondary highway, hard surface	Unimproved road
Interstate Route	U. S. Route
	State Route

THIS MAP COMPLIES WITH NATIONAL MAP ACCURACY STANDARDS  
FOR SALE BY U. S. GEOLOGICAL SURVEY, DENVER, COLORADO 80225, OR RESTON, VIRGINIA 22092  
A FOLDER DESCRIBING TOPOGRAPHIC MAPS AND SYMBOLS IS AVAILABLE ON REQUEST

USGS  
Historical File  
Topographic Division  
1973  
AMS 2773 1 SW - SERIES V893

NO BUSINESS MTN., IDAHO  
N4445-W11607.5/7.5

2300  
APR 11 1977