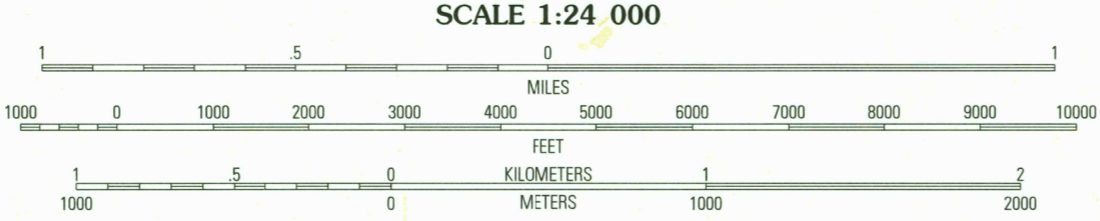



Produced by the United States Geological Survey 1968
Revision by USDA Forest Service 2001
Topography compiled 1967. Planimetry derived from imagery taken 1998 and other sources. Public Land Survey System and survey control current as of 2003. Boundaries current as of 2003.
North American Datum of 1983 (NAD 83). Projection and 1 000-meter grid: Universal Transverse Mercator, zone 12 10 000-foot ticks: Idaho Coordinate System (central zone)
North American Datum of 1927 (NAD 27) is shown by dashed corner ticks. The values of the shift between NAD 83 and NAD 27 for 7.5-minute intersections are obtainable from National Geodetic Survey NADCON software.
Non-National Forest System lands within the National Forest
Inholdings may exist in other National or State reservations
This map is not a legal document. Public lands are subject to change and leasing, and may have access restrictions; check with appropriate offices. Obtain permission before entering private lands.
Area(s) covered by dashed light-blue pattern (isare) subject to controlled inundation.



SCALE 1:24 000
CONTOUR INTERVAL 20 FEET
SUPPLEMENTARY CONTOUR INTERVAL 10 FEET
NATIONAL GEODETIC VERTICAL DATUM OF 1929
TO CONVERT FROM FEET TO METERS, MULTIPLY BY 0.3048

QUADRANGLE LOCATION

1	2	3	1 Backhorn Canyon
4	5	4 Severe Spring	2 Marion
6	7	8 Lyman Pass	3 Marion SE
			5 Basin
			6 Box Peak
			7 Blue Hill
			8 Lyman Pass


ADJOINING 7.5 QUADRANGLES

HIGHWAYS AND ROADS

Interstate.....	Primary highway.....	Secondary highway.....	Light-duty road.....
U.S.	National Forest, suitable for passenger cars.....	National Forest, suitable for high clearance vehicles.....	National Forest Trail.....
State.....	County.....	County.....	County.....
County.....	National Forest, suitable for passenger cars.....	National Forest, suitable for high clearance vehicles.....	National Forest Trail.....
National Forest, suitable for passenger cars.....	National Forest, suitable for high clearance vehicles.....	National Forest Trail.....	National Forest Trail.....
National Forest, suitable for high clearance vehicles.....	National Forest Trail.....	National Forest Trail.....	National Forest Trail.....
National Forest Trail.....	National Forest Trail.....	National Forest Trail.....	National Forest Trail.....

Composition: Unspecified...
Paved.....
Gravel.....
Dirt.....
Unimproved: 4 wheel drive.....
Trail.....
Gate; Barrier.....

USGS Library
Reston, VA.
Topo Archive



NOV 19 2006



OAKLEY, ID
2001
42113-B8-TF-024
NGA 3268 III NW - SERIES V893