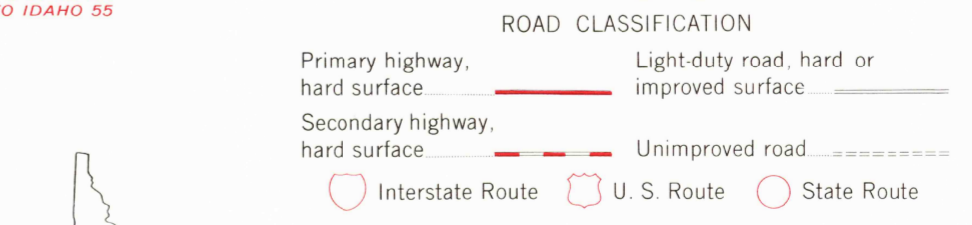
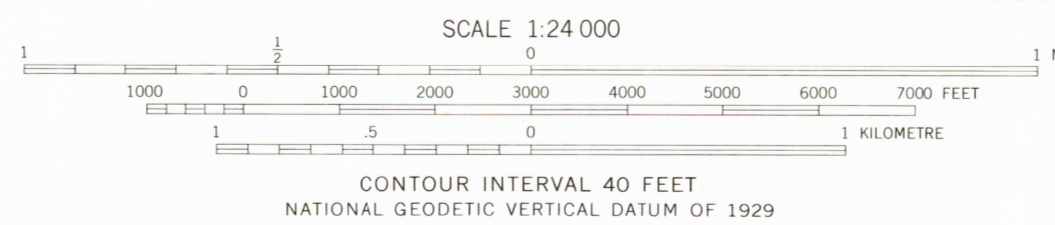
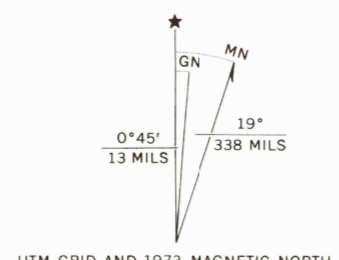


Mapped, edited, and published by the Geological Survey  
in cooperation with the U. S. Forest Service  
Control by USGS, NOS/NOAA, and USFS  
Topography by photogrammetric methods from aerial  
photographs taken 1965 and 1972. Field checked 1973  
Projection and 10,000-foot grid ticks: Idaho coordinate  
system, west zone (transverse Mercator)  
1000-metre Universal Transverse Mercator grid ticks,  
zone 11, shown in blue. 1927 North American datum



THIS MAP COMPLIES WITH NATIONAL MAP ACCURACY STANDARDS  
FOR SALE BY U. S. GEOLOGICAL SURVEY, DENVER, COLORADO 80225, OR RESTON, VIRGINIA 22092  
A FOLDER DESCRIBING TOPOGRAPHIC MAPS AND SYMBOLS IS AVAILABLE ON REQUEST

USGS  
Historical File  
Topographic Division

PADDY FLAT, IDAHO  
N4445-W11552.5/7.5

1973

AMS 2873 IV SW—SERIES V893

MAY 19 1977