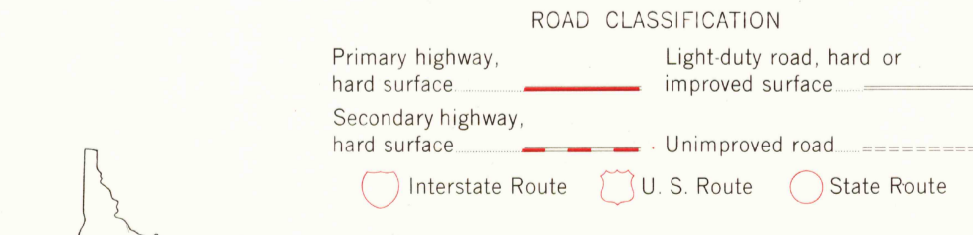
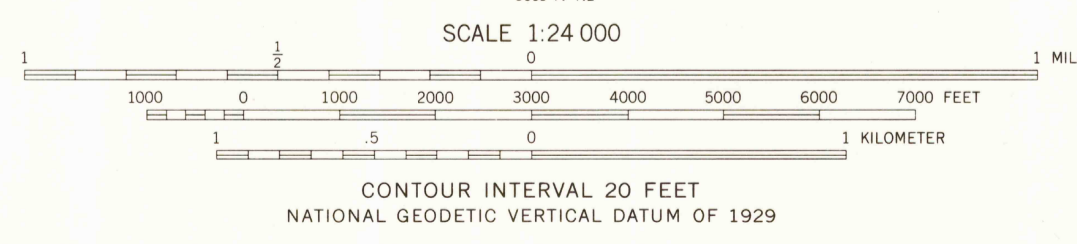
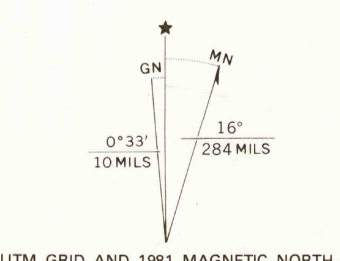


Mapped, edited, and published by the Geological Survey

Control by USGS and NOS/NOAA  
Topography by photogrammetric methods from aerial photographs taken 1973. Field checked 1975  
Map edited 1981  
Projection and 10,000-foot grid ticks: Idaho coordinate system, east zone (transverse Mercator)  
1000-meter Universal Transverse Mercator grid, zone 12  
1927 North American Datum  
To place on the predicted North American Datum 1983 move the projection lines 12 meters north and 65 meters east as shown by dashed corner ticks  
Fine red dashed lines indicate selected fence and field lines where generally visible on aerial photographs  
This information is unchecked



QUADRANGLE LOCATION  
USGS  
HISTORICAL FILE  
NATIONAL MAPPING DIVISION

PARADISE VALLEY, IDAHO  
SE/4 PARADISE VALLEY 15' QUADRANGLE  
N4300-W11145/7.5  
1981  
DMA 3870 III SE-SERIES V893

AUG 3 1981  
1960