
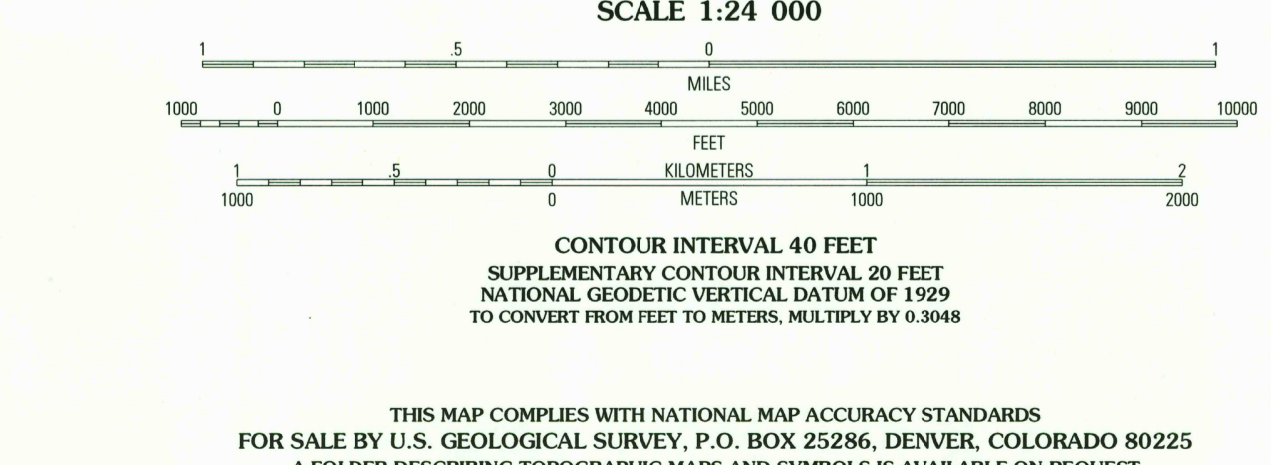
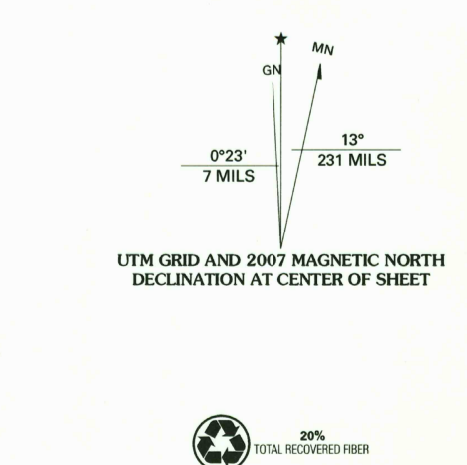


Produced by the United States Geological Survey 1969  
Revision by USDA Forest Service 2005  
Topography compiled 1968. Planimetry derived from imagery taken 2006 and other sources. Public Land Survey System and survey control current as of 2006. Boundaries current as of 2007.  
North American Datum of 1983 (NAD 83). Projection and 1 000-meter grid: Universal Transverse Mercator, zone 12  
10 000-foot ticks: Idaho Coordinate System (east zone)  
North American Datum of 1927 (NAD 27) is shown by dashed corner ticks  
The values of the shift between NAD 83 and NAD 27 for 7.5-minute intersections are obtainable from National Geodetic Survey NADCON software  
Non-National Forest System lands within the National Forest Inholdings may exist in other National or State reservations  
This map is not a legal document. Public lands are subject to change and leasing, and may have access restrictions; check with appropriate offices  
Obtain permission before entering private lands  
Protracted Blocks (PB) are unsurveyed land of uncertain acreage



**HIGHWAYS AND ROADS**

Interstate.....	5	Primary highway.....	—
U.S. ....	101	Secondary highway.....	—
State.....	16	Light-duty road.....	—
County.....	16	Composition:	
National Forest, suitable for passenger cars.....	106	Unspecified.....	—
National Forest, suitable for high clearance vehicles.....	106	Paved.....	—
National Forest Trail.....	304	Gravel.....	—
		Dirt.....	—
		Unimproved; 4 wheel drive.....	—
		Trail.....	—
		Gate; Barrier.....	—

**ADJOINING 7.5' QUADRANGLES**

1	2	3	1 Onida Narrows Reservoir
			2 Midnight Mountain
4	5	6	3 Ovid
			4 Mink Creek
7	8	9	5 Park
			6 Mapleton
			7 Egan Basin
			8 Saint Charles

**PARIS PEAK, ID 2005**  
42111-B5-TF-024  
NGA 3668 II E-SERIES V893

U.S. GEOLOGICAL SURVEY LIBRARY  
MAR 03 2008  
RESTON, VA

USGS Library  
Reston, VA  
Topo Archive

ISBN 1-411-31443-3  
9 781411 314433

3 1818 0053207 5