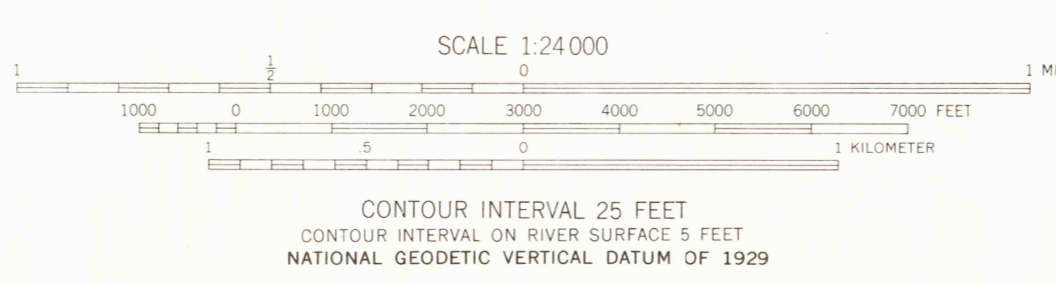
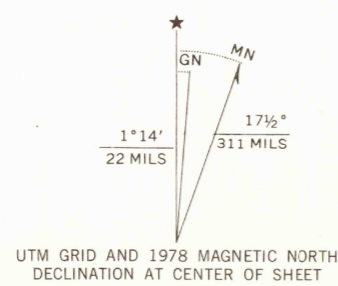
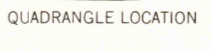


Mapped, edited, and published by the Geological Survey  
Control by USC & GS  
Culture and drainage in part compiled from  
aerial photographs taken 1946  
Topography by plane-table methods 1946-1947  
Polyconic projection. 1927 North American datum  
10000 foot grid based on Idaho coordinate system,  
west zone  
1000-meter Universal Transverse Mercator grid ticks,  
zone 11, shown in blue  
Revisions shown in purple compiled from aerial photographs  
taken 1976 and other source data. This information not  
field checked. Map edited 1978



ROAD CLASSIFICATION

Primary highway, all weather, hard surface	Light-duty road, all weather, improved surface
Secondary highway, all weather, hard surface	Unimproved road, fair or dry weather
Interstate Route	U. S. Route
	State Route



USCS PASADENA VALLEY, IDAHO  
Historical File  
Topographic Division  
NW/4 PASADENA VALLEY 15' QUADRANGLE  
N4252.5-W11507.5/7.5  
1947  
PHOTOREVISED 1978  
AMS 2969 1 NW-SERIES V893

MAY 0 1 1979

2950