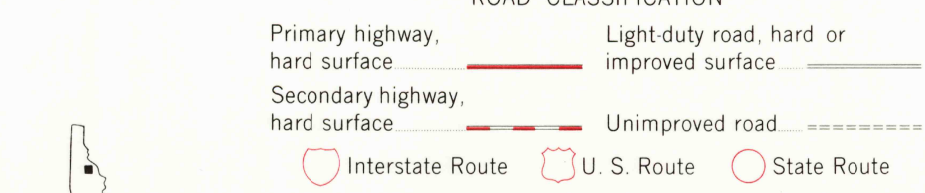
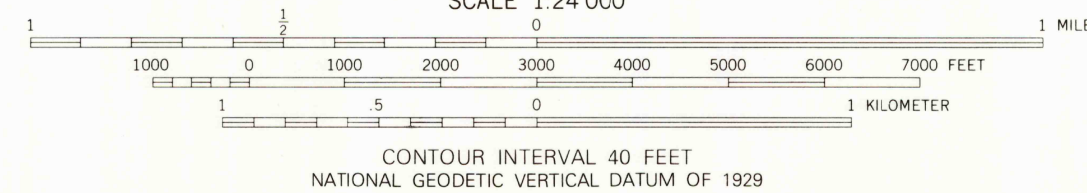
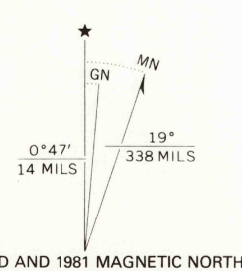


Mapped, edited, and published by the Geological Survey

Control by USGS and NOS/NOAA
Topography by photogrammetric methods from aerial photographs taken 1974. Field checked 1975. Map edited 1981
Underwater contours by USCE

Projection and 10,000-foot grid ticks: Idaho coordinate system, west zone (transverse Mercator)
1000-meter Universal Transverse Mercator grid, zone 11
1927 North American Datum
To place on the predicted North American Datum 1983 move the projection lines 14 meters north and 75 meters east as shown by dashed corner ticks
There may be private inholdings within the boundaries of the National or State reservations shown on this map



PINCHOT BUTTE, IDAHO
NW/4 BOEHLIS BUTTE 15' QUADRANGLE
N4652.5-W11552.5/7.5

1981

DMA 2877 IV NW—SERIES V893

APR 6 1982