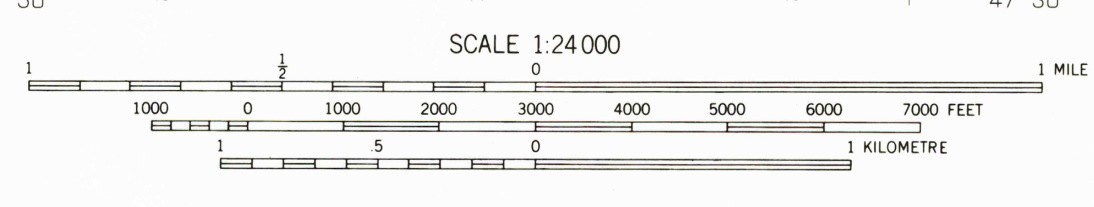
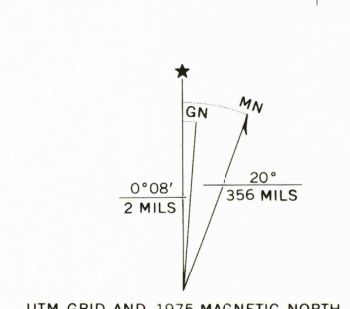


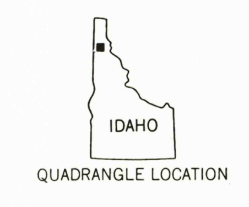
116° 52' 30" 116° 50' 00" E 111 112 50' 113 114 2678 IV NE (PLUMMER NE) 115 116 47' 30" 117 250 000 FEET 118° 45' 47° 22' 30"



Produced and published by the Geological Survey in cooperation with the Bureau of Indian Affairs and Soil Conservation Service  
Orthophoto prepared from 1:76,000 scale aerial photographs taken August 14, 1975  
Projection and 10,000-foot grid ticks: Idaho coordinate system, west zone (transverse Mercator)  
1000-metre Universal Transverse Mercator grid, zone 11. 1927 North American datum  
Photomagey transformed by scanning techniques which may produce double or mismatched images; use the mean of image positions for map point



THIS MAP COMPLIES WITH NATIONAL MAP ACCURACY STANDARDS FOR SALE BY U. S. GEOLOGICAL SURVEY, DENVER, COLORADO 80225, OR RESTON, VIRGINIA 22092



PRINCIPAL NUMBERED HIGHWAYS  
Interstate Route U S. Route State Route  
This quadrangle area also covered by SE quarter of Plummer 1:62,500-scale topographic map  
PLUMMER SE, IDAHO  
N4715-W11645/7.5  
1975  
UCGS  
Historical File  
Topographic Division  
AMS 2678 IV SE - SERIES V093

850  
OCT 20 1977