


112°30' 378 379 380 27'30" 382 383 384 25' 385 386 440 000 FEET 112°22'30" 43°00' 43°00'

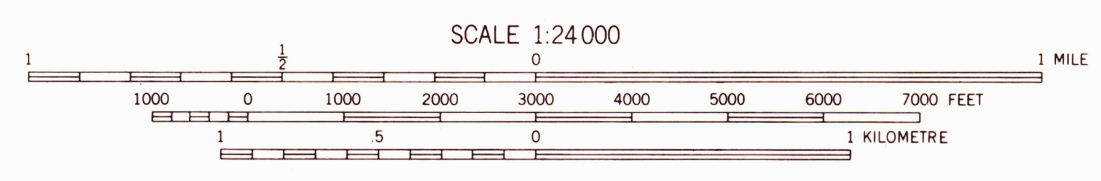
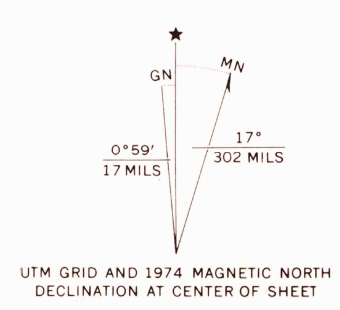


Produced and published by the Geological Survey in cooperation with the Bureau of Indian Affairs

Orthophotograph prepared from 1:76,000-scale aerial photographs taken September 17, 1974

Projection and 10,000-foot grid ticks: Idaho coordinate system, east zone (transverse Mercator) 1000-metre Universal Transverse Mercator grid, zone 12. 1927 North American datum

Photoimagery transformed by scanning techniques which may produce double or mismatched images; use the mean of image positions for map point



PRINCIPAL NUMBERED HIGHWAYS
Interstate Route U.S. Route State Route



USGS
Historical File
Topographic Division
POCATELLO NORTH, IDAHO
N4252.5-W11222.5/7.5

This quadrangle area also covered by 1:24,000-scale topographic map FEB 08 1977

THIS MAP COMPLIES WITH NATIONAL MAP ACCURACY STANDARDS
FOR SALE BY U.S. GEOLOGICAL SURVEY, DENVER, COLORADO 80225, OR RESTON, VIRGINIA 22092

1700