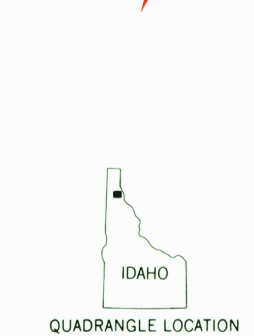
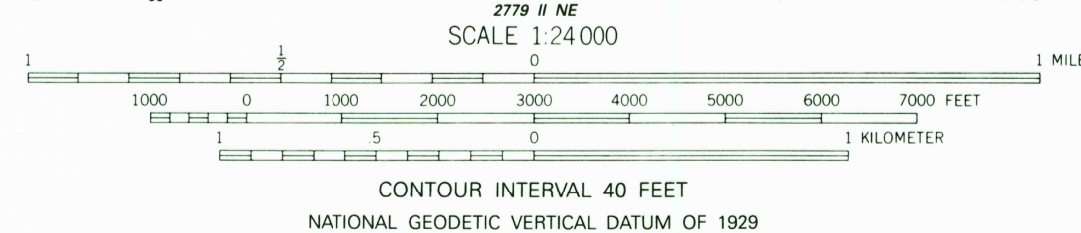
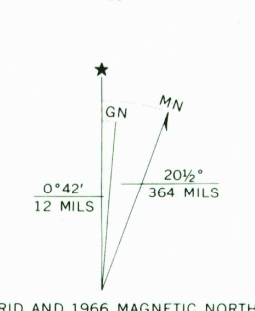




Produced by the United States Geological Survey
Control by USGS and NOS/NOAA
Compiled from aerial photographs taken 1965
Field checked 1966
North American Datum of 1927 (NAD 27). Projection and
10,000-foot grid ticks: Idaho Coordinate System, west zone
(Transverse Mercator). 1,000-meter Universal Transverse
Mercator grid ticks, zone 11, shown in blue
The difference between NAD 27 and North American Datum of
1983 (NAD 83) for 7.5 minute intersections is given in USGS
Bulletin 1875. The NAD 83 is shown by dashed corner ticks
There may be private inholdings within the boundaries of the
National or State reservations shown on this map



ROAD CLASSIFICATION
Light duty ——— Unimproved dirt - - - - -

POND PEAK, IDAHO
47116-G1-TF-024

THIS MAP COMPLIES WITH NATIONAL MAP ACCURACY STANDARDS
FOR SALE BY U.S. GEOLOGICAL SURVEY
DENVER, COLORADO 80225, OR RESTON, VIRGINIA 22092
A FOLDER DESCRIBING TOPOGRAPHIC MAPS AND SYMBOLS IS AVAILABLE ON REQUEST

1966
DMA 2779 I SE-SERIES V893

