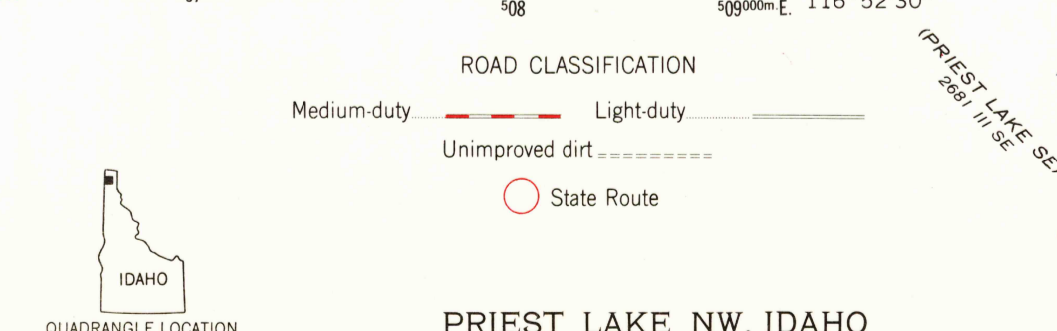
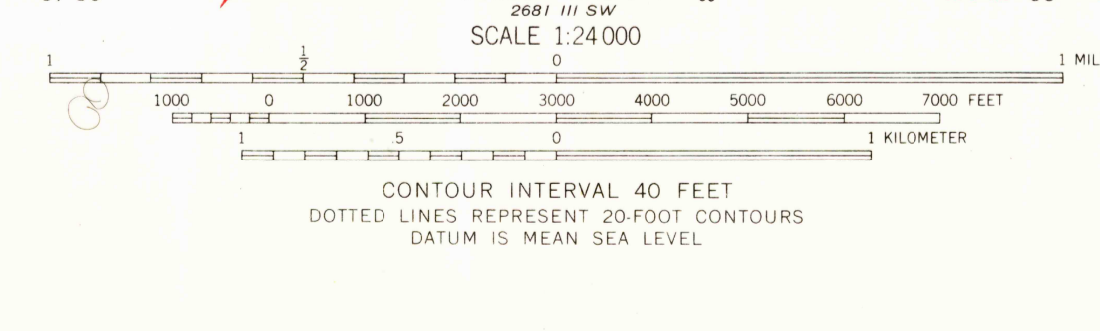
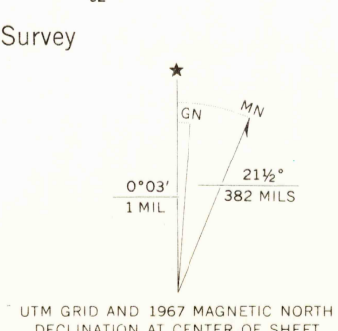




Mapped, edited, and published by the Geological Survey
Control by USGS and USC&GS
Topography by photogrammetric methods from aerial
photographs taken 1966. Field checked 1967
Polyconic projection. 1927 North American datum
10,000-foot grid based on Idaho coordinate system,
west zone
1000-meter Universal Transverse Mercator grid ticks,
zone 11, shown in blue
Fine red dashed lines indicate selected fence lines



PRIEST LAKE NW, IDAHO
N4837.5 — W11652.5/7.5

USGS
HISTORICAL FILE
TOPOGRAPHIC DIVISION

2175

NOV 1 1971