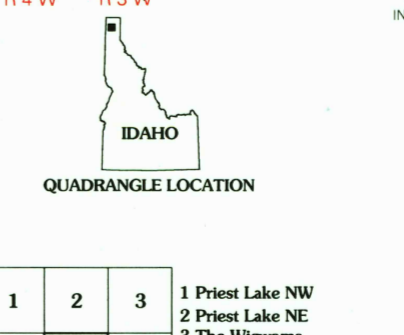
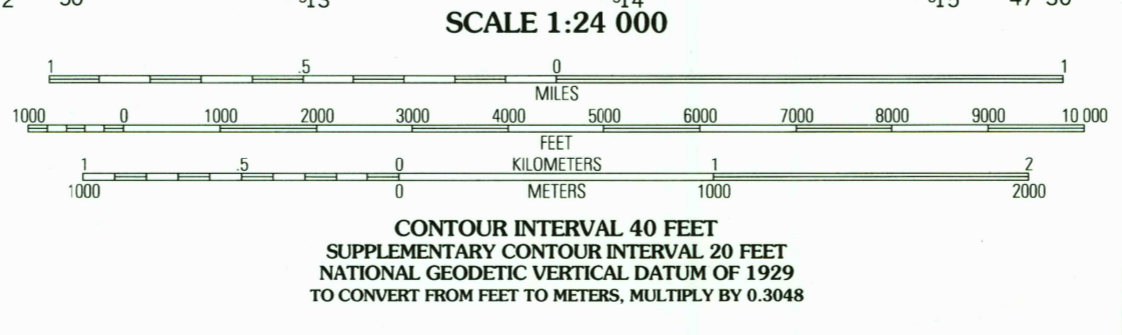
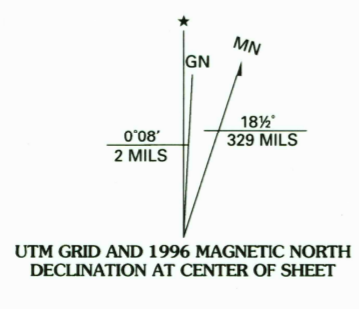




RECEIVED
JAN 3 1 2000
USGS NMD
HISTORICAL MAP ARCHIVES



Produced by the United States Geological Survey 1992
Revision by USDA Forest Service 1996
Topography compiled 1967. Planimetry derived from imagery taken 1992
Public Land Survey System and survey control current as of 1996
North American Datum of 1927 (NAD 27). Projection and 10 000-foot ticks:
Idaho coordinate system, west zone (transverse Mercator)
Blue 1000-meter Universal Transverse Mercator ticks, zone 11
North American Datum of 1983 (NAD 83) is shown by dashed corner ticks
The values of the shift between NAD 27 and NAD 83 for 7.5-minute
intersections are obtainable from National Geodetic Survey NADCON software
Non-National Forest System lands within the National Forest
Inholdings may exist in other National or State reservations
This map is not a legal land line or ownership document. Public lands are
subject to change and leasing, and may have access restrictions; check
with local offices. Obtain permission before entering private lands



CONTOUR INTERVAL 40 FEET
SUPPLEMENTARY CONTOUR INTERVAL 20 FEET
NATIONAL GEODETIC VERTICAL DATUM OF 1929
TO CONVERT FROM FEET TO METERS, MULTIPLY BY 0.3048

1	2	3	1 Priest Lake NW
4	5	5	2 Priest Lake NE
6	7	8	3 The Weymans
			4 Priest Lake SW
			5 Mount Footsthan
			6 Outlet Bay
			7 Coolin
			8 Mount Casey

ADJOINING 7.5' QUADRANGLES

Interstate	5
U. S.	101
State	78
County	41
National Forest, suitable for passenger cars	101
National Forest, suitable for high clearance vehicles	101
National Forest Trail	384
Primary highway
Secondary highway
Light-duty road
Composition: Unspecified
Paved
Gravel
Dirt
Unimproved; 4 wheel drive	4WD
Trail
Gate; Barrier

THIS MAP COMPLIES WITH NATIONAL MAP ACCURACY STANDARDS
FOR SALE BY U.S. GEOLOGICAL SURVEY, P.O. BOX 25286, DENVER, COLORADO 80225
A FOLDER DESCRIBING TOPOGRAPHIC MAPS AND SYMBOLS IS AVAILABLE ON REQUEST

PRIEST LAKE SE, ID
1996
NIMA 2681 III SE - SERIES V893