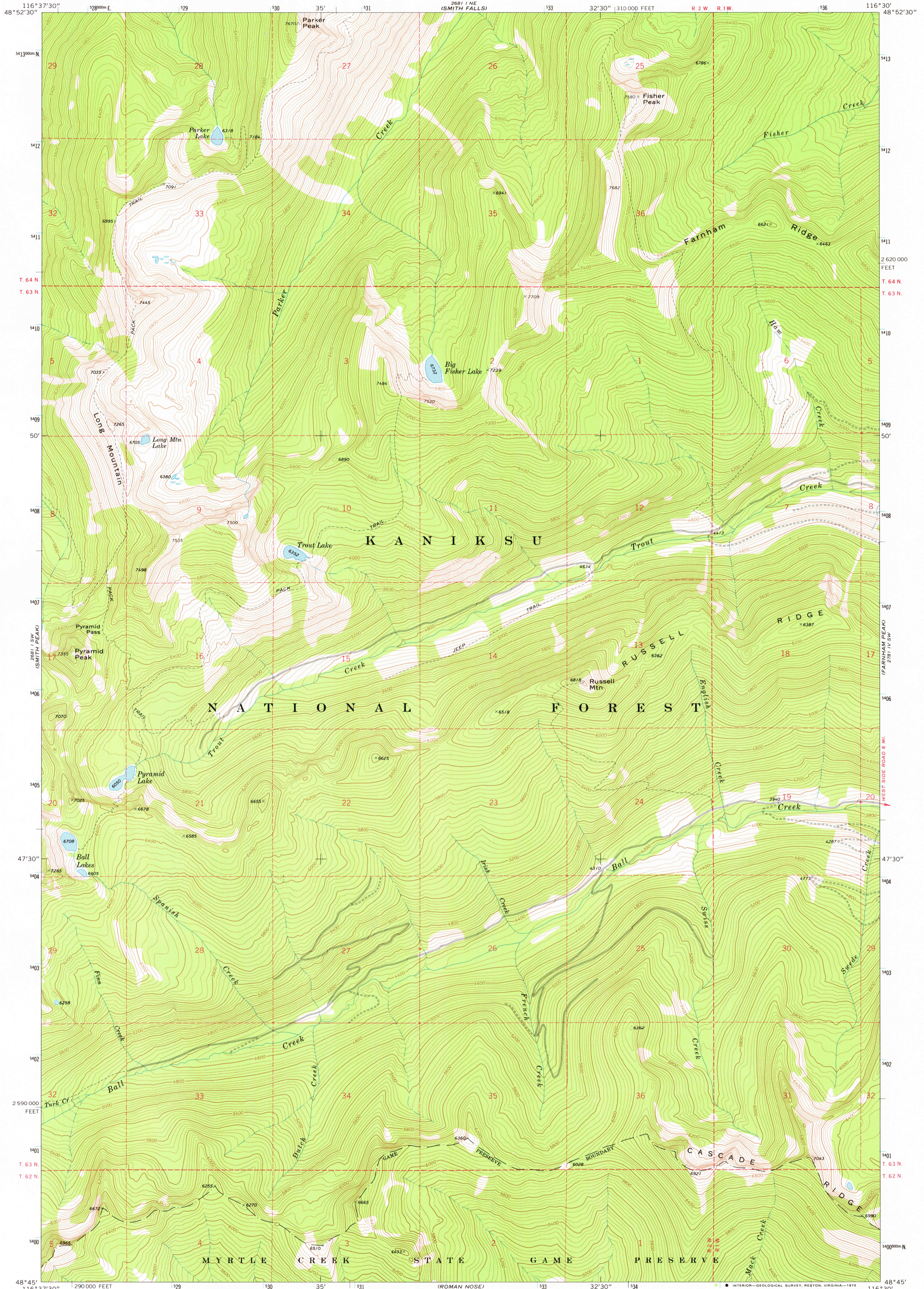


UNITED STATES
DEPARTMENT OF THE INTERIOR
GEOLOGICAL SURVEY

PYRAMID PEAK QUADRANGLE
IDAHO—BOUNDARY CO.
7.5 MINUTE SERIES (TOPOGRAPHIC)



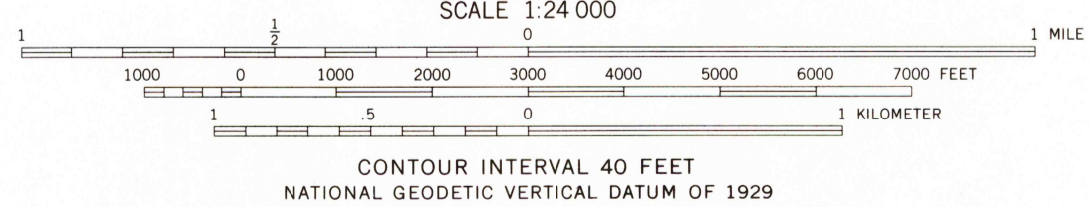
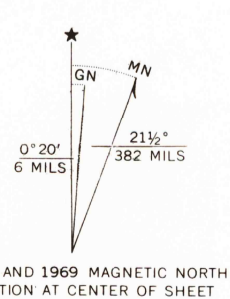
2681 / NW
(SHORTY PEAK)

2681 / NW
(COPELAND)

2681 / SW
(SMITH PEAK)

2681 / SW
(FARNHAM PEAK)

Mapped, edited, and published by the Geological Survey
Control by USGS and USC&GS
Topography by photogrammetric methods from aerial photographs taken 1966. Field checked 1969
Polyconic projection. 1927 North American datum
10,000-foot grid based on Idaho coordinate system, west zone
1000-meter Universal Transverse Mercator grid ticks, zone 11, shown in blue
Where omitted, land lines have not been established



ROAD CLASSIFICATION
Light-duty road, all weather, Unimproved road, fair or dry weather
improved surface weather



USGS
Historical File
Topographic Division
PYRAMID PEAK, IDAHO
N4845—W11630/7.5
1969

FOR SALE BY U. S. GEOLOGICAL SURVEY, DENVER, COLORADO 80225, OR RESTON, VIRGINIA 22092
A FOLDER DESCRIBING TOPOGRAPHIC MAPS AND SYMBOLS IS AVAILABLE ON REQUEST

AMS 2681 I SE—SERIES V893

USGS AND HISTORICAL MAP ARCHIVES
REC'D FILE COPY

DEC 11 1978
3350