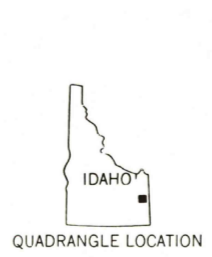
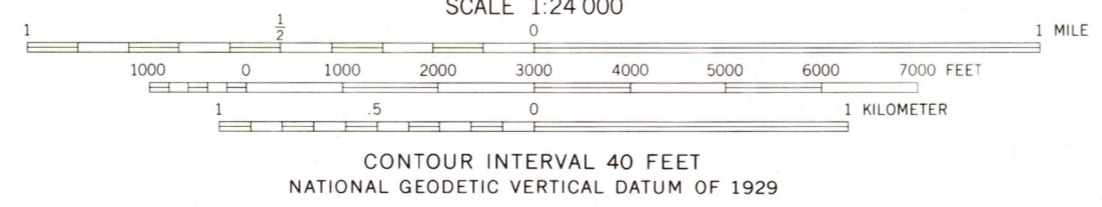
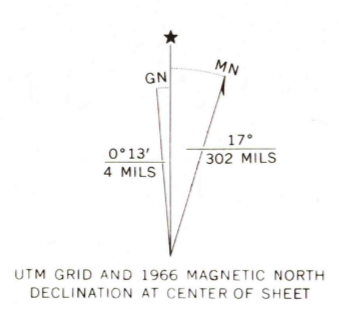


Mapped, edited, and published by the Geological Survey Control by USGS and USC&GS Topography by photogrammetric methods from aerial photographs taken 1965. Field checked 1966 Polyconic projection. 1927 North American datum 10,000-foot grid based on Idaho coordinate system, east zone 1000-meter Universal Transverse Mercator grid ticks, zone 12, shown in blue



ROAD CLASSIFICATION Light duty Unimproved dirt

THIS MAP COMPLIES WITH NATIONAL MAP ACCURACY STANDARDS FOR SALE BY U.S. GEOLOGICAL SURVEY, DENVER, COLORADO 80225, OR RESTON, VIRGINIA 22092 A FOLDER DESCRIBING TOPOGRAPHIC MAPS AND SYMBOLS IS AVAILABLE ON REQUEST

JUL 1 8 2006 RED RIDGE, IDAHO N4315-W1115/7.5



1966 AMS 3770 IV SE-SERIES V893

USGS Library Reston, VA. Topo Archive

