

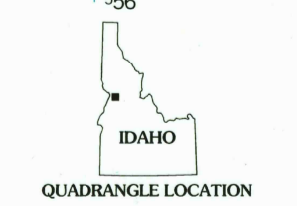
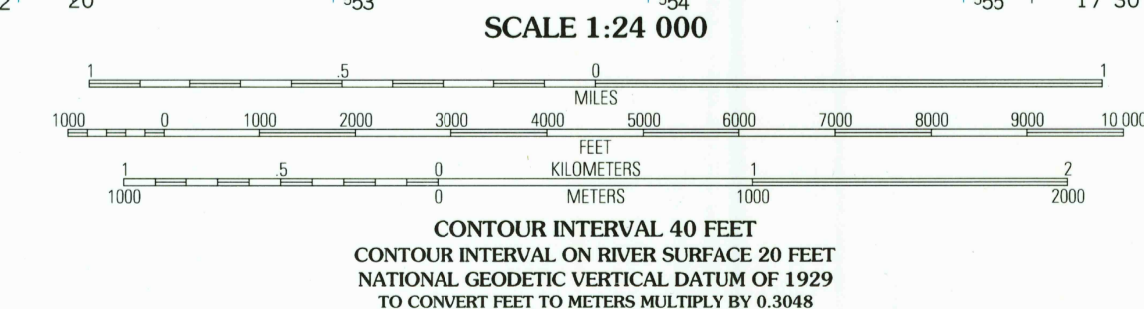
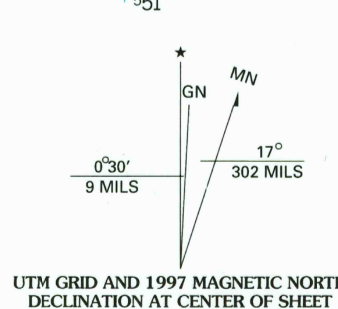
Produced by the U.S. Geological Survey  
Revised by the U.S. Forest Service

Areas outside the National Forest System lands may not have been revised  
Topography compiled 1959. Planimetry derived from imagery taken 1992  
Public Land Survey System and survey control current as of 1995. Partial  
field check by U.S. Forest Service 1995

North American Datum of 1927 (NAD 27). Projection and 10 000-foot ticks:  
Idaho coordinate system, west zone (Transverse Mercator)  
Blue 1000-meter Universal Transverse Mercator ticks, zone 11  
North American Datum of 1983 (NAD 83) is shown by dashed corner ticks  
The values of the shift between NAD 27 and NAD 83 for 7.5-minute  
intersections are obtainable from National Geodetic Survey NADCON software

Non-National Forest System lands within the National Forest  
Inholdings may exist in other National or State reservations

This map is not a legal land line or ownership document. Public lands are  
subject to change and leasing, and may have access restrictions; check  
with local offices. Obtain permission before entering private lands



1	2	3	1 Kirkwood Creek
			2 Lucile
			3 John Day Mountain
4		5	4 Kessler Creek
			5 Riggins Hot Springs
			6 Heavens Gate
			7 Patrick
6	7	8	8 Patrick Butte

ADJOINING 7.5' QUADRANGLES

**HIGHWAYS AND ROADS**

Interstate		Primary highway	
U. S.		Secondary highway	
State		Light-duty road	
County		Paved	
National Forest, suitable for passenger cars		Gravel	
National Forest, suitable for high clearance vehicles		Dirt	
National Forest Trail		Composition unspecified	
		Unimproved; 4 wheel drive	
		Trail	
		Gate	

**RIGGINS, ID**  
1995  
NIMA 2774 IV NE - SERIES V893

RECEIVED  
MAY 3 1 2000  
USFS/NMII  
HISTORICAL MAP ARCHIVES

