

RECEIVED
MAY 31 1999
USGS NWD
HISTORICAL MAP ARCHIVES



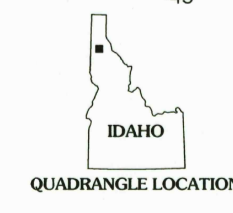
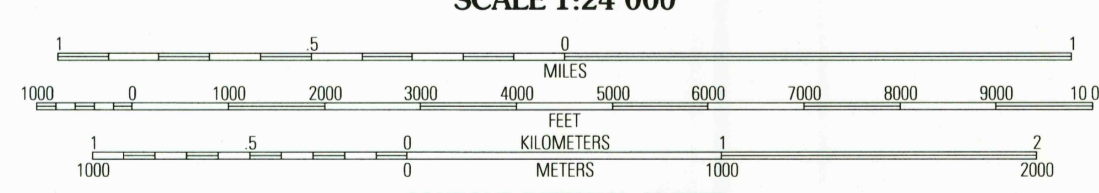
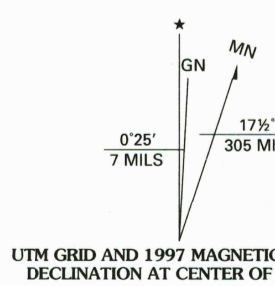
Produced by the U.S. Geological Survey
Revised by the U.S. Forest Service

Areas outside the National Forest System lands may not have been revised
Topography compiled 1947. Planimetry derived from imagery taken 1990
Public Land Survey System and survey control current as of 1996. Partial
field check by U.S. Forest Service 1996

North American Datum of 1927 (NAD 27). Projection and 10 000-foot ticks:
Idaho coordinate system, west zone (transverse Mercator)
Blue 1000-meter Universal Transverse Mercator ticks, zone 11

North American Datum of 1983 (NAD 83) is shown by dashed corner ticks
The values of the shift between NAD 27 and NAD 83 for 7.5-minute
intersections are obtainable from National Geographic Survey NADCON software

Non-National Forest System lands within the National Forest
Inholdings may exist in other National or State reservations
This map is not a legal land line or ownership document. Public lands are
subject to change and leasing, and may have access restrictions; check
with local offices. Obtain permission before entering private lands



1	2	3
4	5	6
7	8	

1 Lane
2 Rose Lake
3 Cataldo
4 Medinaw
5 Twin Crags
6 St. Maries
7 St. Joe Baldy
8 St. Joe

Interstate	(Symbol)	Primary highway	(Symbol)
U. S.	(Symbol)	Secondary highway	(Symbol)
State	(Symbol)	Light-duty road	(Symbol)
County	(Symbol)	Composition:	
National Forest, suitable for passenger cars	(Symbol)	Unspecified	(Symbol)
National Forest, suitable for high clearance vehicles	(Symbol)	Paved	(Symbol)
National Forest Trail	(Symbol)	Gravel	(Symbol)
		Dirt	(Symbol)
		Unimproved; 4 wheel drive	(Symbol)
		Trail	(Symbol)
		Gate, Barrier	(Symbol)

THIS MAP COMPLIES WITH NATIONAL MAP ACCURACY STANDARDS
FOR SALE BY U.S. GEOLOGICAL SURVEY, P.O. BOX 25286, DENVER, COLORADO 80225
A FOLDER DESCRIBING TOPOGRAPHIC MAPS AND SYMBOLS IS AVAILABLE ON REQUEST

ROCHAT PEAK, ID
1996
NIMA 2778 IV NW - SERIES V93