
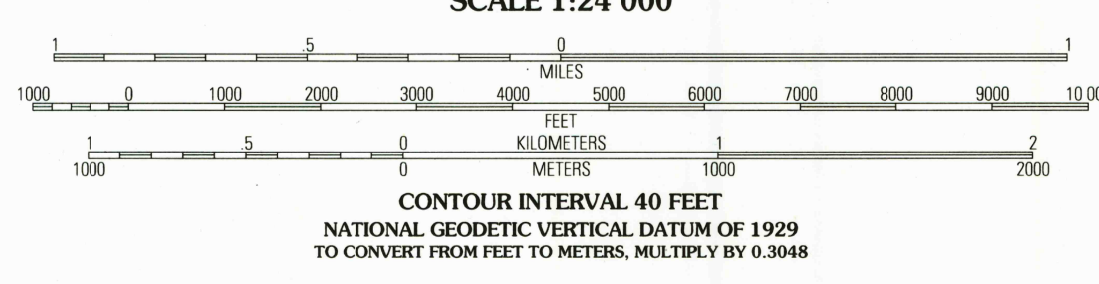
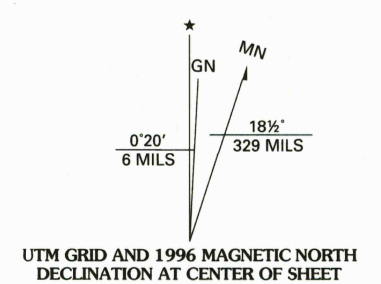


RECEIVED  
FEB 29 2000  
USGS NAD  
HISTORICAL MAP ARCHIVES



Produced by the United States Geological Survey 1967  
Revision by USDA Forest Service 1996  
Topography compiled 1967. Planimetry derived from imagery taken 1992  
Public Land Survey System and survey control current as of 1996  
North American Datum of 1927 (NAD 27). Projection and 10 000-foot ticks:  
Idaho coordinate system, west zone (transverse Mercator)  
Blue 1000-meter Universal Transverse Mercator ticks, zone 11  
North American Datum of 1983 (NAD 83) is shown by dashed corner ticks  
The values of the shift between NAD 27 and NAD 83 for 7.5-minute  
intersections are obtainable from National Geodetic Survey NADCON software  
Non-National Forest System lands within the National Forest  
Inholdings may exist in other National or State reservations  
This map is not a legal land line or ownership document. Public lands are  
subject to change and leasing, and may have access restrictions; check  
with local offices. Obtain permission before entering private lands  
Unsurveyed land net is not official



ADJOINING 7.5' QUADRANGLES

1	2	3
4	5	
6	7	8

1 Smith Peak  
2 Pyramid Peak  
3 Fairham Peak  
4 The Wigwags  
5 Moravia  
6 Mount Boothaan  
7 Dodge Peak  
8 Neuber

- HIGHWAYS AND ROADS**
- Interstate ..... 5
  - U. S. ..... 20
  - State ..... 6
  - County ..... 6
  - National Forest, suitable for passenger cars ..... 105
  - National Forest, suitable for high clearance vehicles ..... 105
  - National Forest Trail ..... 384
- Primary highway ..... 1
  - Secondary highway ..... 2
  - Light-duty road ..... 3
  - Composition: Unspecified ..... 4
  - Paved ..... 5
  - Gravel ..... 6
  - Dirt ..... 7
  - Unimproved; 4 wheel drive ..... 8
  - Trail ..... 9
  - Gate; Barrier ..... 10

ROMAN NOSE, ID  
1996  
NMA 2681 II NE - SERIES V893

FOR SALE BY U.S. GEOLOGICAL SURVEY, P.O. BOX 25286, DENVER, COLORADO 80225  
A FOLDER DESCRIBING TOPOGRAPHIC MAPS AND SYMBOLS IS AVAILABLE ON REQUEST

