
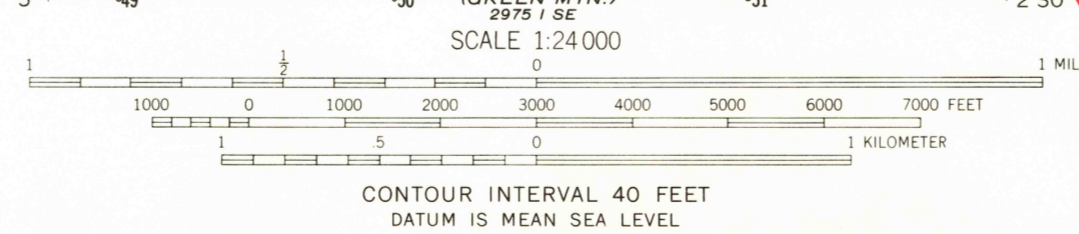
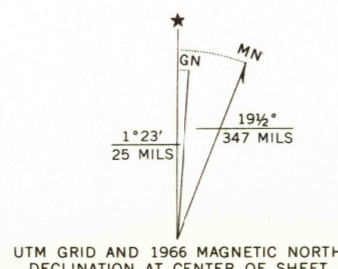


Mapped, edited, and published by the Geological Survey  
Control by USGS and USC&GS  
Topography by photogrammetric methods from aerial  
photographs taken 1963. Field checked 1966  
Polyconic projection. 1927 North American datum  
10,000-foot grid based on Idaho coordinate system,  
west zone  
1000-meter Universal Transverse Mercator grid ticks,  
zone 11, shown in blue  
Land lines have not been established in this area



ROAD CLASSIFICATION  
Unimproved dirt =-----

RUNNING LAKE, IDAHO  
N4552.5-W115007.5

1966

AMS 2975 1 NE-SERIES V893

U.S.G.S.  
FILE COPY  
TOPOGRAPHIC DIVISION

2225  
AUG 19 1968