

Produced by the U.S. Geological Survey  
Revised by the U.S. Forest Service

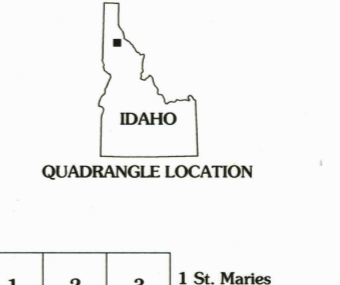
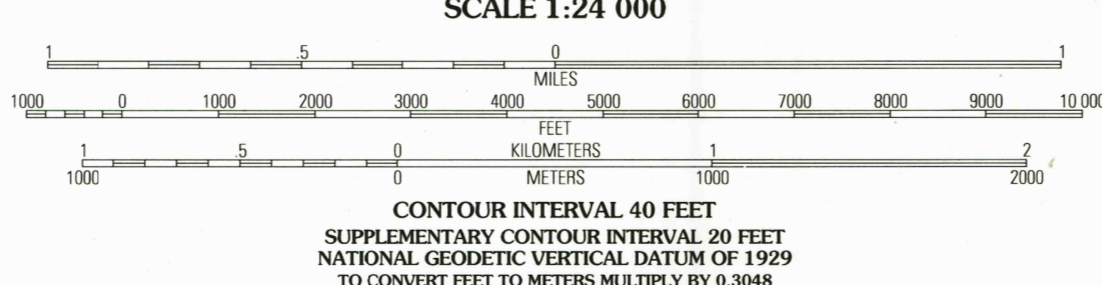
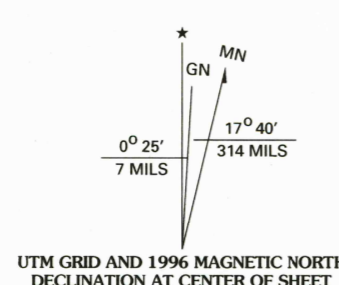
Areas outside the National Forest System lands may not have been revised  
Topography compiled 1957. Planimetry derived from imagery taken 1990  
Public Land Survey System and survey control current as of 1995. Partial  
field check by U.S. Forest Service 1995

North American Datum of 1927 (NAD 27). Projection and 10 000-foot ticks:  
Idaho coordinate system, west zone (Transverse Mercator). Blue  
1000-meter Universal Transverse Mercator ticks, zone 11

North American Datum of 1983 (NAD 83) is shown by dashed corner ticks  
The values of the shift between NAD 27 and NAD 83 for 7.5-minute  
intersections are obtainable from National Geodetic Survey NADCON software

Non-National Forest System lands within the National Forest  
Inholdings may exist in other National or State reservations

This map is not a legal land line or ownership document. Public lands are  
subject to change and leasing, and may have access restrictions; check  
with local offices. Obtain permission before entering private lands



1	2	3	1 St. Maries
			2 St. Joe Baldy
			3 St. Joe
4	5		4 Lindstrom Peak
			5 Crystal Peak
			6 Emida
6	7	8	7 Fernwood
			8 Clarkia

ADJOINING 7.5' QUADRANGLES

HIGHWAYS AND ROADS

Interstate	.....	1	Primary highway	.....
U. S.	.....	2	Secondary highway	.....
State	.....	3	Light-duty road	.....
County	.....	4	Paved	.....
National Forest, suitable for passenger cars	.....	5	Gravel	.....
National Forest, suitable for high clearance vehicles	.....	6	Dirt	.....
National Forest Trail	.....	7	Composition unspecified	.....
		8	Unimproved; 4 wheel drive	.....
			Trail	.....
			Gate	.....

SANTA, ID  
1995  
DMA 2778 III NW - SERIES V893

USGS AND HISTORICAL  
MAP ARCHIVES  
MAY 31 1998  
REC'D FILE COPY

ISBN 0-607-49210-2  
9 780607 492109