
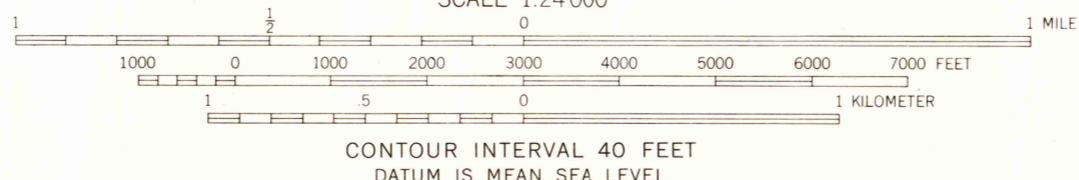
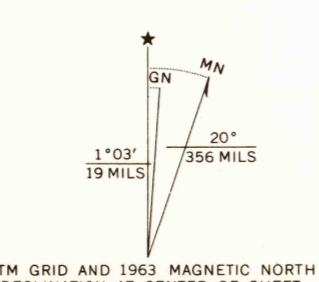


115°37'30" 106 107 35' 2877 I NE (MALLARD PEAK) BLACK MTN. LOOKOUT 0.5 MI. 32'30" 112 113 R.7E 560 000 FEET #4 115°30' 46°52'30"



46°45' 115°37'30" 106 1540 000 FEET 35' 109 (CLARKE MTN.) 2877 II NE SCALE 1:24 000 112 113 R.7E 560 000 FEET #4 115°30' 46°45'

Mapped by the U. S. Forest Service
Edited and published by the Geological Survey
Control by USGS, USC&GS, and U. S. Forest Service
Topography by photogrammetric methods from aerial
photographs taken 1956. Field checked by USGS 1963
Polyconic projection. 1927 North American datum
10,000-foot grid based on Idaho coordinate system, west zone
1000-meter Universal Transverse Mercator grid ticks,
zone 11, shown in blue
Where omitted, land lines have not been established



ROAD CLASSIFICATION
Light-duty ——— Unimproved dirt - - - - -

SHEEP MTN., IDAHO
N4645—W11530/7.5

AUG 12 1964
HISTORICAL

FOR SALE BY U. S. GEOLOGICAL SURVEY, DENVER 25, COLORADO OR WASHINGTON 25, D. C.
A FOLDER DESCRIBING TOPOGRAPHIC MAPS AND SYMBOLS IS AVAILABLE ON REQUEST

1963
AMS 2877 I SE—SERIES V893

2555
HISTORICAL