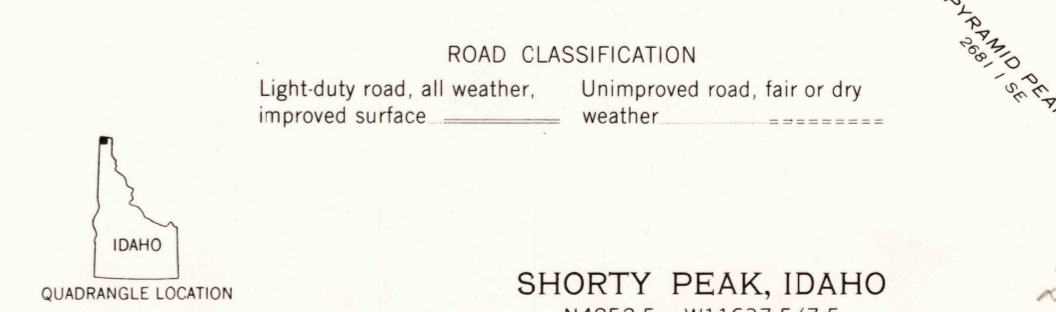
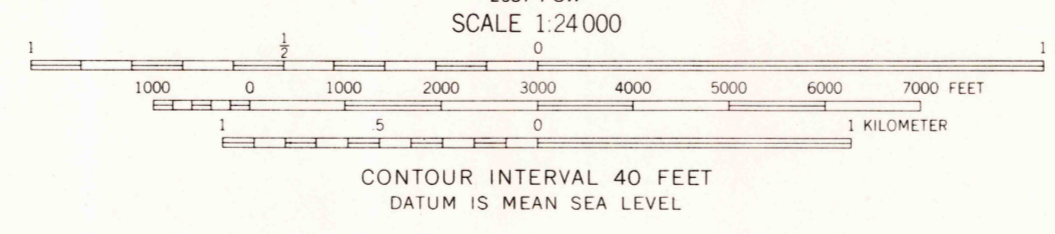
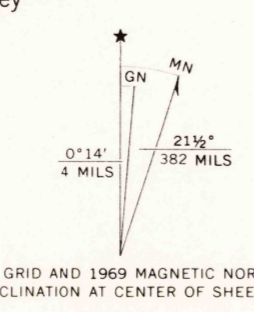




Mapped, edited, and published by the Geological Survey  
Control by USGS, USC&GS,  
and International Boundary Commission  
Topography by photogrammetric methods from aerial  
photographs taken 1966. Field checked 1969.  
Polyconic projection. 1927 North American datum  
10,000-foot grid based on Idaho coordinate system,  
west zone  
1000-meter Universal Transverse Mercator grid ticks,  
zone 11, shown in blue  
Where omitted, land lines have not been established



FOR SALE BY U. S. GEOLOGICAL SURVEY, DENVER, COLORADO 80225, OR WASHINGTON, D. C. 20242  
A FOLDER DESCRIBING TOPOGRAPHIC MAPS AND SYMBOLS IS AVAILABLE ON REQUEST

SHORTY PEAK, IDAHO  
N4852.5—W11637.5/7.5  
1969  
AMS 2681 | NW—SERIES V893

USGS  
HISTORICAL FILE  
TOPOGRAPHIC DIVISION

2540  
SEP 1 1971