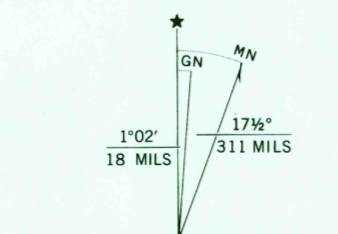


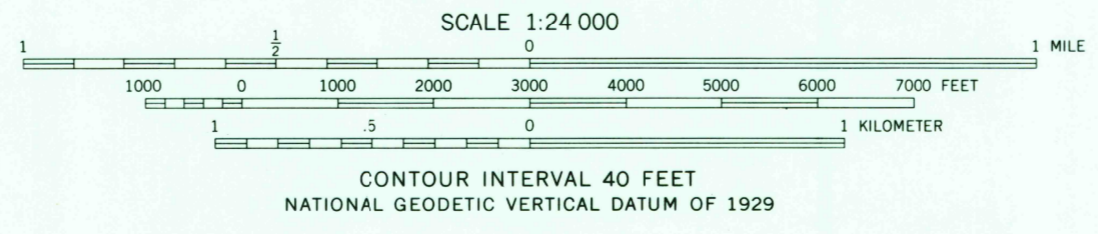
USGS NMD HISTORICAL MAP  
SEP 18 1987  
REC'D FILE COPY

Mapped, edited, and published by the Geological Survey  
Control by USGS and NOS/NOAA

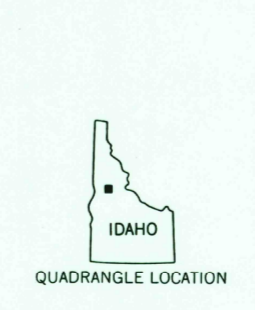
Topography by photogrammetric methods from aerial photographs taken 1972. Field checked 1974  
Projection and 10,000-foot grid ticks: Idaho coordinate system, west zone (transverse Mercator)  
1000-meter Universal Transverse Mercator grid ticks, zone 11, shown in blue. 1927 North American Datum  
Landlines have not been established in this area  
There may be private inholdings within the boundaries of the National or State reservations shown on this map  
To place on the predicted North American Datum 1983 move the projection lines 15 meters north and 75 meters east as shown by dashed corner ticks



UTM GRID AND 1987 MAGNETIC NORTH DECLINATION AT CENTER OF SHEET  
Revisions shown in purple compiled from aerial photographs taken 1984 and other source data. Partial field check by U. S. Forest Service. Map edited 1987



SCALE 1:24 000  
CONTOUR INTERVAL 40 FEET  
NATIONAL GEODETIC VERTICAL DATUM OF 1929  
FOR SALE BY U. S. GEOLOGICAL SURVEY, DENVER, COLORADO 80225, OR RESTON, VIRGINIA 22092  
A FOLDER DESCRIBING TOPOGRAPHIC MAPS AND SYMBOLS IS AVAILABLE ON REQUEST



ROAD CLASSIFICATION  
Unimproved road, fair or dry weather

SILVER SPUR RIDGE, IDAHO  
45115—E5—TF—024

1977  
PHOTOREVISED 1987  
DMA 2875 II SE—SERIES V893