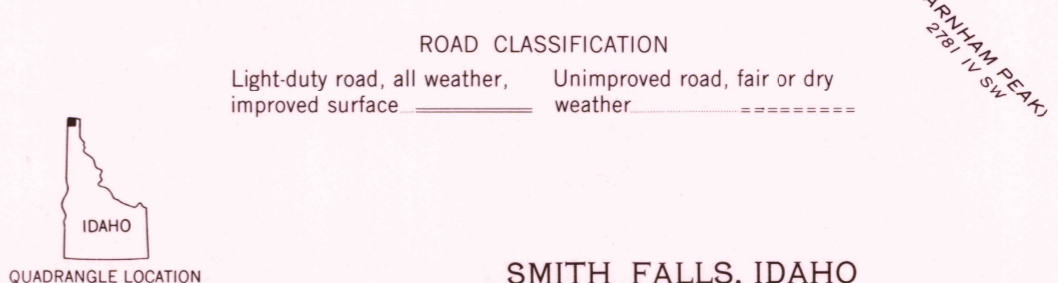
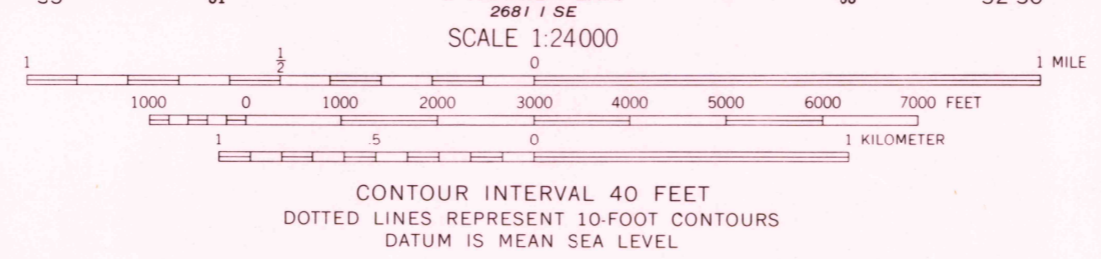
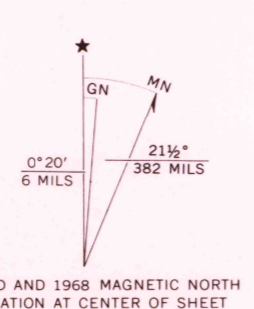


Mapped, edited, and published by the Geological Survey
Control by USGS, USC&GS,
and International Boundary Commission
Topography by photogrammetric methods from aerial
photographs taken 1966. Field checked 1968
Polyconic projection. 1927 North American datum
10,000-foot grid based on Washington coordinate system,
north zone
1000-meter Transverse Mercator grid ticks,
zone 11, shown in blue
Where omitted, land lines have not been established



FOR SALE BY U.S. GEOLOGICAL SURVEY, DENVER, COLORADO 80225, OR WASHINGTON, D.C. 20242
A FOLDER DESCRIBING TOPOGRAPHIC MAPS AND SYMBOLS IS AVAILABLE ON REQUEST

USGS
HISTORICAL FILE
TOPOGRAPHIC DIVISION
SMITH FALLS, IDAHO
N4852.5-W11630/7.5
1968
AMS 2681 I NE-SERIES V893

2225
SEP 15 1971