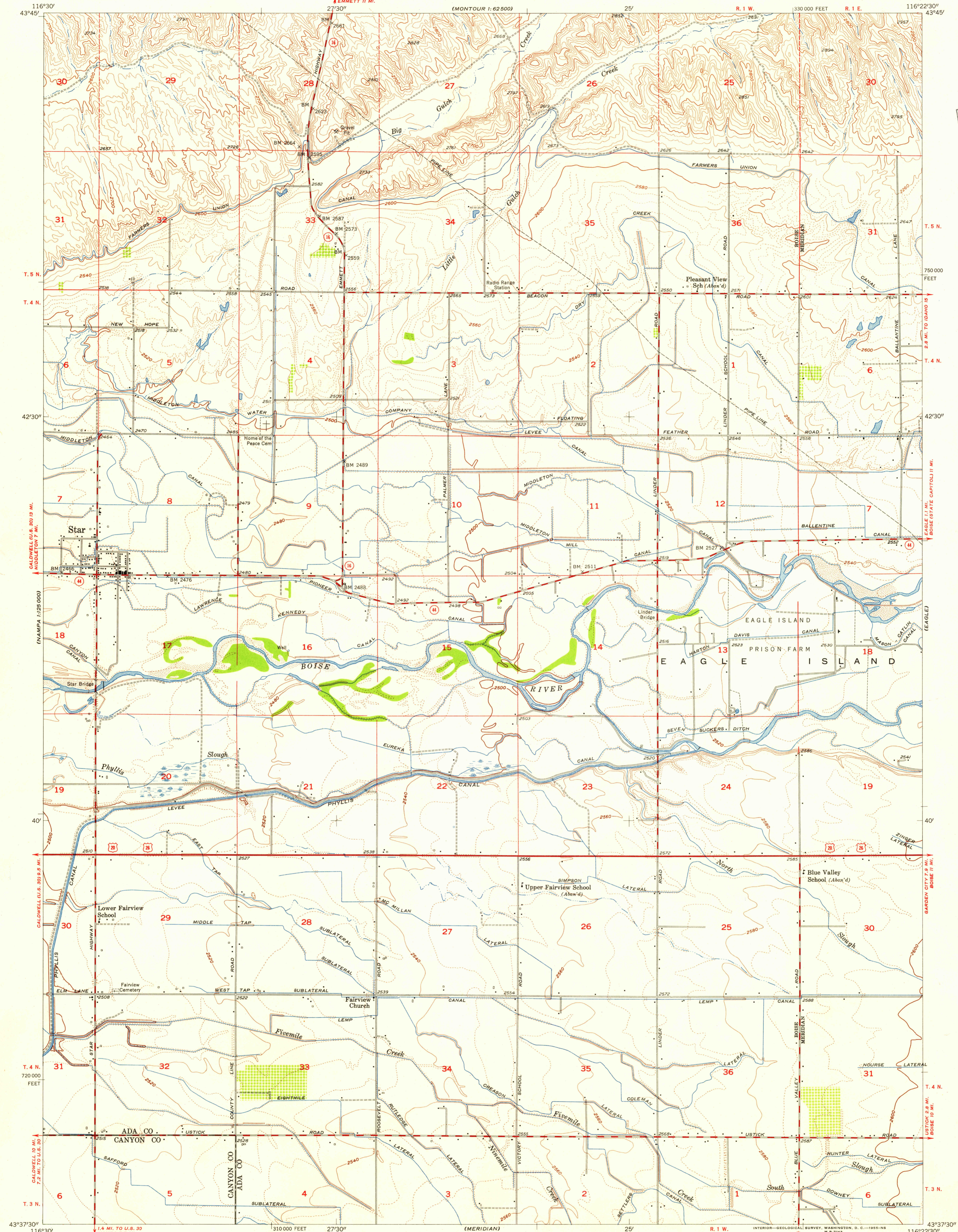
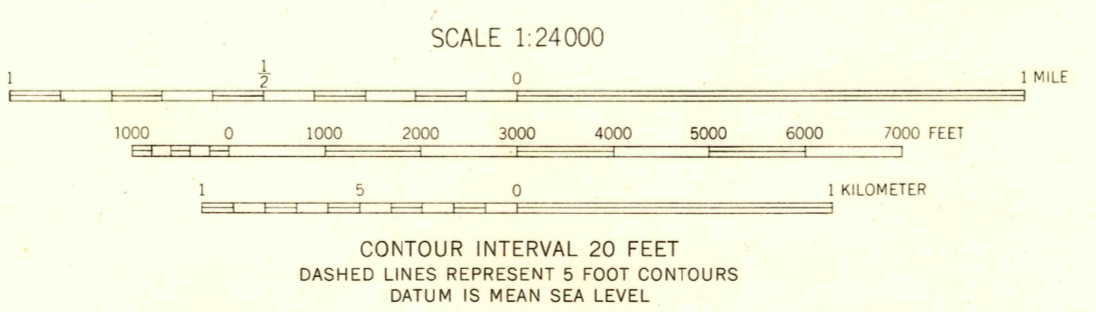
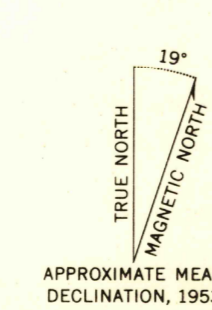


U.S.G.S.
FILE COPY
TOPOGRAPHIC DIVISION



Mapped, edited, and published by the Geological Survey
Control by USGS and USC&GS
Topography from aerial photographs by multiplex methods and by
plane-table surveys 1953. Aerial photographs taken 1951
Polyconic projection. 1927 North American datum
10,000-foot grid based on Idaho coordinate system, west zone
Dashed land lines indicate approximate locations



ROAD CLASSIFICATION

Heavy-duty	4 LANE 6 LANE	Light-duty
Medium-duty	2 LANE 4 LANE	Unimproved dirt

U.S. Route (red shield)
State Route (white circle)



STAR, IDAHO
N4337.5—W11622.5/7.5

U.S.G.S.
FILE COPY
TOPOGRAPHIC DIVISION

HISTORICAL

HISTORICAL

JUN 16 1955

2665