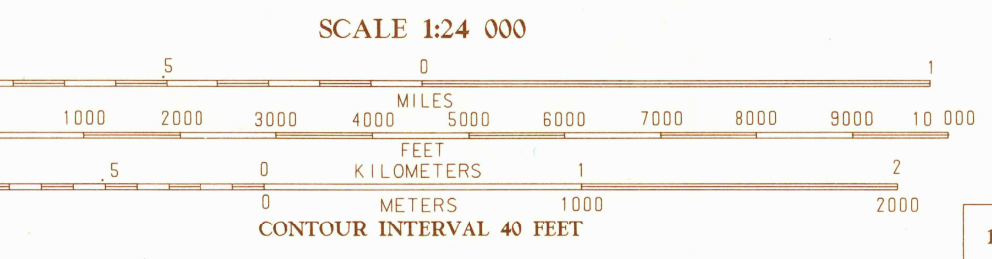
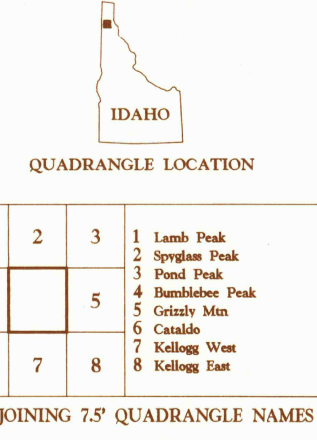


PRODUCED BY THE UNITED STATES GEOLOGICAL SURVEY CONTROL BY USGS, NOS/NOAA COMPILED FROM AERIAL PHOTOGRAPHS TAKEN 1977 FIELD CHECKED 1983 MAP EDITED 1985 PROJECTION TRANSVERSE MERCATOR GRID 100-METER UNIVERSAL TRANSVERSE MERCATOR ZONE 12 1000-FOOT STATE GRID TICKS IDAHO, WEST ZONE UTM GRID DECLINATION 0° 36' EAST 1983 MAGNETIC NORTH DECLINATION 19° EAST VERTICAL DATUM NATIONAL GEODETIC VERTICAL DATUM OF 1929 HORIZONTAL DATUM 1927 NORTH AMERICAN DATUM To place on the predicted North American Datum of 1983, move the projection lines as shown by dashed corner ticks (13 meters north and 76 meters east). There may be private inholdings within the boundaries of any Federal and State Reservations shown on this map. All marginal data and lettering generated and positioned by automated type placement procedures.

PROVISIONAL MAP
Produced from original manuscript drawings. Information shown as of date of field check.




THIS MAP COMPLIES WITH NATIONAL MAP ACCURACY STANDARDS FOR SALE BY U.S. GEOLOGICAL SURVEY, DENVER, COLORADO 80225 OR RESTON, VIRGINIA 22092



ROAD LEGEND
Improved Road
Unimproved Road
Trail
Interstate Route U.S. Route State Route

STEAMBOAT CREEK, IDAHO
PROVISIONAL EDITION 1985



47116-F2-TF-024