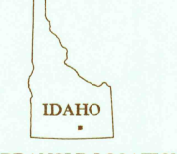






THIS MAP COMPLIES WITH NATIONAL MAP ACCURACY STANDARDS
FOR SALE BY U.S. GEOLOGICAL SURVEY, DENVER, COLORADO 80225
OR RESTON, VIRGINIA 22092



1	2	3	1 Malta NE 2 North Chapin Mountain 3 South Heglar Canyon
4		5	4 Malta 5 Sublett Reservoir 6 Bridge
6	7	8	7 Sandrock Canyon 8 Sweetzer Canyon

ROAD LEGEND

Improved Road
Unimproved Road
Trail 
 Interstate Route  U.S. Route  State Route

SUBLETT, IDAHO
PROVISIONAL EDITION 1985

42113-C2-TF-024