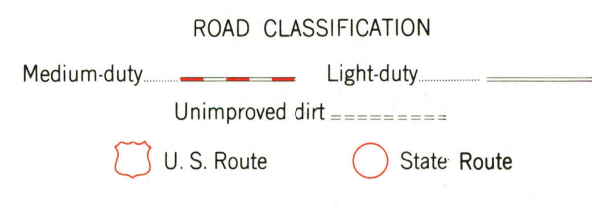
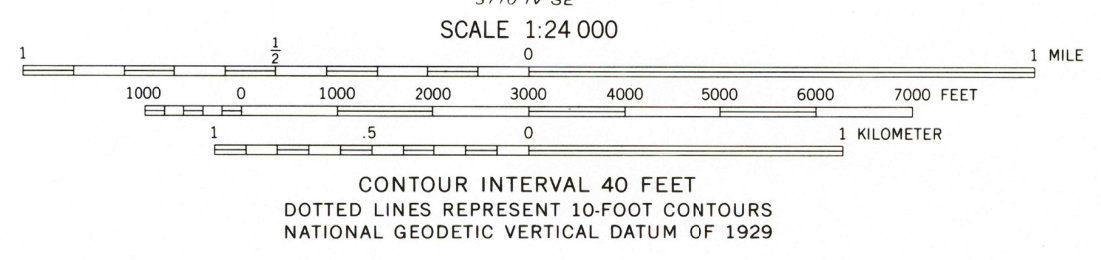
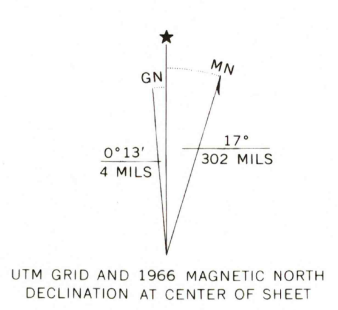


USGS Library Reston, VA. Topo Archive

Mapped, edited, and published by the Geological Survey Control by USGS and USC&GS Topography by photogrammetric methods from aerial photographs taken 1965. Field checked 1966 Polyconic projection. 1927 North American datum 10,000-foot grid based on Idaho coordinate system, east zone 1000-meter Universal Transverse Mercator grid ticks, zone 12, shown in blue Fine red dashed lines indicate selected fence lines



AUG 28 2006

SWAN VALLEY, IDAHO N4322.5-W11115.7.5

THIS MAP COMPLIES WITH NATIONAL MAP ACCURACY STANDARDS FOR SALE BY U.S. GEOLOGICAL SURVEY, DENVER, COLORADO 80225, OR RESTON, VIRGINIA 22092 A FOLDER DESCRIBING TOPOGRAPHIC MAPS AND SYMBOLS IS AVAILABLE ON REQUEST



1966 AMS 3770 IV NE-SERIES V893

