

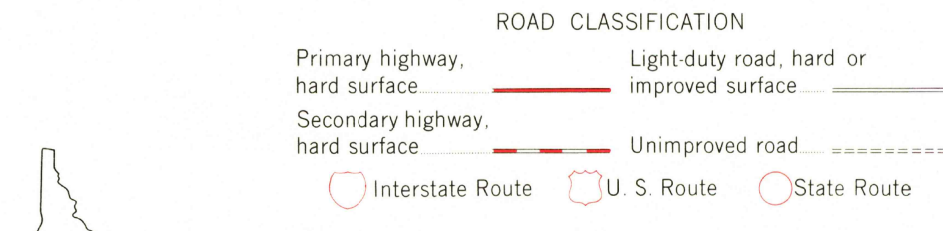
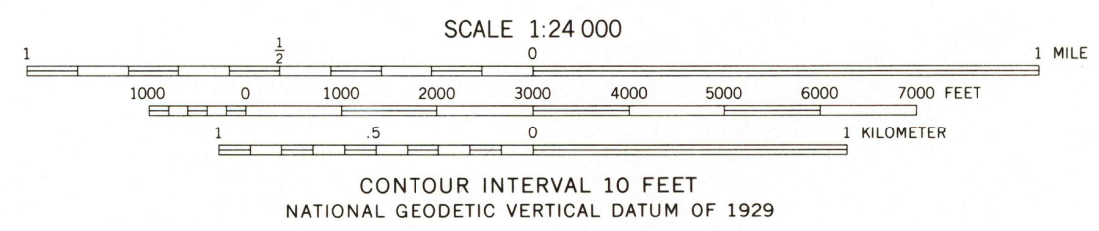
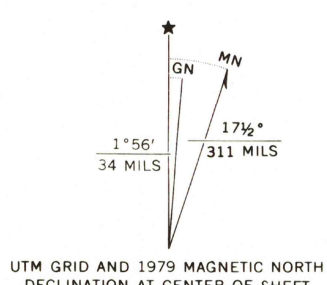
Mapped, edited, and published by the Geological Survey

Control by USGS and NOS/NOAA
Topography by photogrammetric methods from aerial photographs taken 1971. Field checked 1973
Map edited 1979

Projection and 10,000-foot grid ticks: Idaho coordinate system, central zone (transverse Mercator)
1000 meter Universal Transverse Mercator grid, zone 11
1927 North American datum

To place on the predicted North American Datum 1983 move the projection lines 13 meters north and 71 meters east as shown by dashed corner ticks

Fine red dashed lines indicate selected fence and field lines where generally visible on aerial photographs
This information is unchecked



THIS MAP COMPLIES WITH NATIONAL MAP ACCURACY STANDARDS
FOR SALE BY U. S. GEOLOGICAL SURVEY, DENVER, COLORADO 80225, OR RESTON, VIRGINIA 22092
A FOLDER DESCRIBING TOPOGRAPHIC MAPS AND SYMBOLS IS AVAILABLE ON REQUEST

TAPPER LAKE, IDAHO
N4307.5-W11407.5/7.5

1979

DMA 3170 II NW—SERIES V893

JUL 30 1982

1200