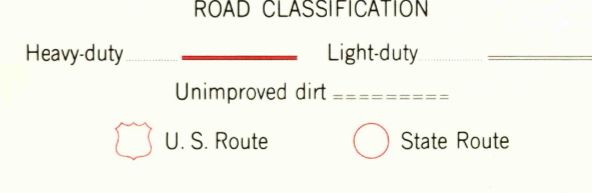
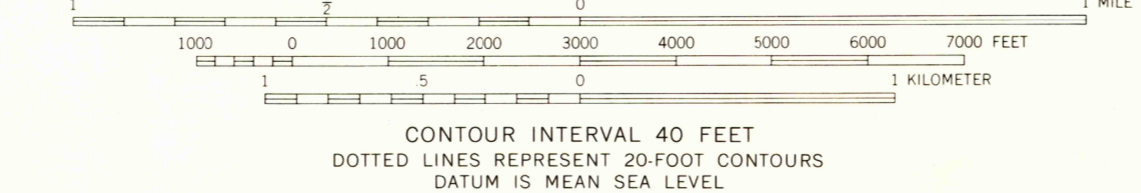
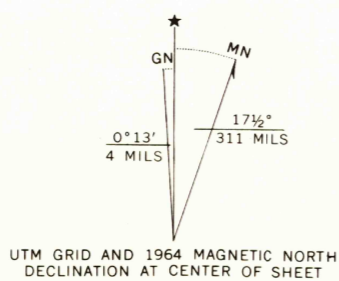


Mapped, edited, and published by the Geological Survey
Control by USGS and USC&GS
Topography by photogrammetric methods from aerial
photographs taken 1959 and 1962. Field checked 1964
Polyconic projection. 1927 North American datum
10,000-foot grids based on Idaho coordinate system,
east zone and Montana coordinate system, south zone
1000-meter Universal Transverse Mercator grid ticks,
zone 12, shown in blue
Where omitted, land lines have not been established



THIS MAP COMPLIES WITH NATIONAL MAP ACCURACY STANDARDS
FOR SALE BY U. S. GEOLOGICAL SURVEY, DENVER, COLORADO 80225, OR WASHINGTON, D. C. 20242
A FOLDER DESCRIBING TOPOGRAPHIC MAPS AND SYMBOLS IS AVAILABLE ON REQUEST

TARGHEE PASS, IDAHO-MONT.
N4437.5-W11115/7.5
1964
AMS 3773 III NE-SERIES V893

U.S.G.S.
FILE COPY
TOPOGRAPHIC DIVISION

HISTORICAL
3175
HISTORICAL