

Mapped, edited, and published by the Geological Survey
Control by USGS and USC&GS


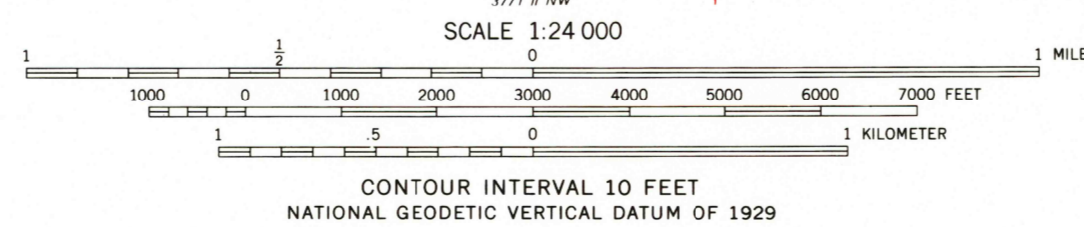
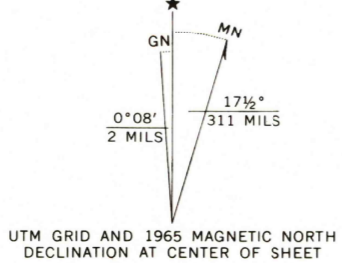
Topography by photogrammetric methods from aerial
photographs taken 1963. Field checked 1965

Polyconic projection. 1927 North American datum
10,000-foot grid based on Idaho coordinate system,
east zone

1000-meter Universal Transverse Mercator grid ticks,
zone 12, shown in blue

To place on the predicted North American Datum 1983
move the projection lines 1.1 meters north and
63 meters east as shown by dashed corner ticks

Fine red dashed lines indicate selected fence lines



TETONIA, IDAHO
N4345-W11107.5/7.5
1965
DMA 3771 I SW-SERIES V893

THIS MAP COMPLIES WITH NATIONAL MAP ACCURACY STANDARDS
FOR SALE BY U. S. GEOLOGICAL SURVEY, DENVER, COLORADO 80225, OR RESTON, VIRGINIA 22092
A FOLDER DESCRIBING TOPOGRAPHIC MAPS AND SYMBOLS IS AVAILABLE ON REQUEST

