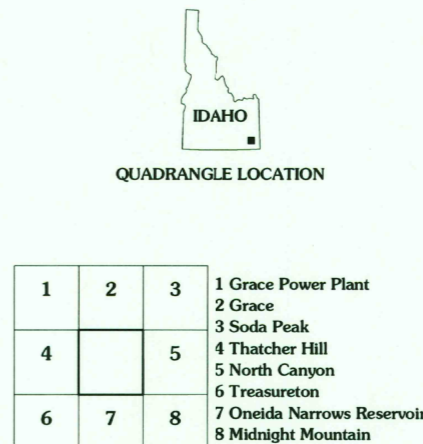
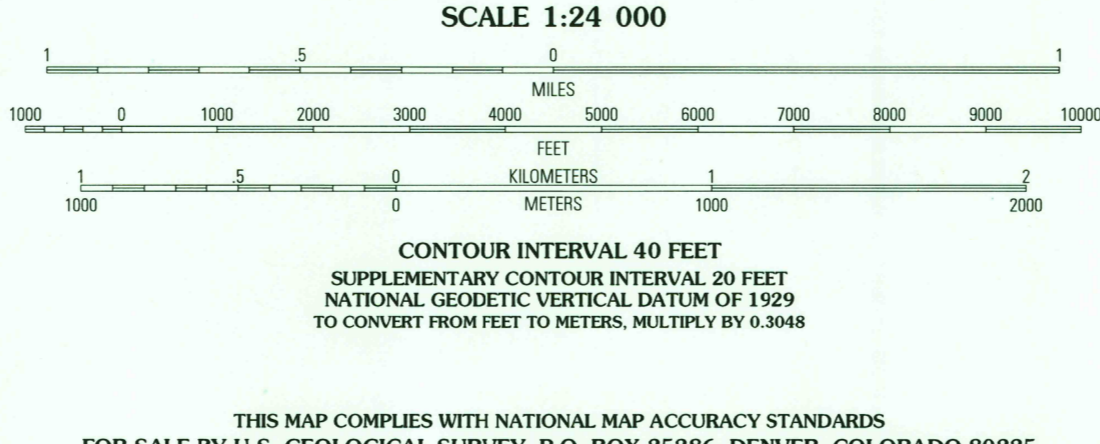



Produced by the United States Geological Survey 1984
Revision by USDA Forest Service 2005
Topography compiled 1968. Planimetry derived from imagery taken 2006 and other sources. Public Land Survey System and survey control current as of 2006. Boundaries current as of 2007.
North American Datum of 1983 (NAD 83). Projection and 1 000-meter grid: Universal Transverse Mercator, zone 12
10 000-foot ticks: Idaho Coordinate System (east zone)
North American Datum of 1927 (NAD 27) is shown by dashed corner ticks. The values of the shift from NAD 83 and NAD 27 for 7.5-minute intersections are obtainable from National Geodetic Survey NADCON software.
Non-National Forest System lands within the National Forest
Inholdings may exist in other National or State reservations
This map is not a legal document. Public lands are subject to change and leasing, and may have access restrictions; check with appropriate offices. Obtain permission before entering private lands.
Protracted Blocks (PB) are unsurveyed land of uncertain acreage.



HIGHWAYS AND ROADS	
Interstate.....	Primary highway.....
U.S.	Secondary highway.....
State.....	Light-duty road.....
County.....	Composition: Unspecified.....
National Forest, suitable for passenger cars.....	Paved.....
National Forest, suitable for high clearance vehicles.....	Gravel.....
National Forest Trail.....	Dirt.....
	Unimproved; 4 wheel drive.....
	Trail.....
	Gate; Barrier.....

THIS MAP COMPLIES WITH NATIONAL MAP ACCURACY STANDARDS
FOR SALE BY U.S. GEOLOGICAL SURVEY, P.O. BOX 25286, DENVER, COLORADO 80225
A FOLDER DESCRIBING TOPOGRAPHIC MAPS AND SYMBOLS IS AVAILABLE ON REQUEST

U.S. GEOLOGICAL SURVEY LIBRARY
FEB 19 2008
RESTON, VA

USGS Library
Reston, VA
Topo Archive

ISBN 1-411-31450-6
9 781411 314504

3 1818 00482940 2

THATCHER, ID
2005
42111-D6-TF-024
NGA 3668 1 NW-SERIES V893