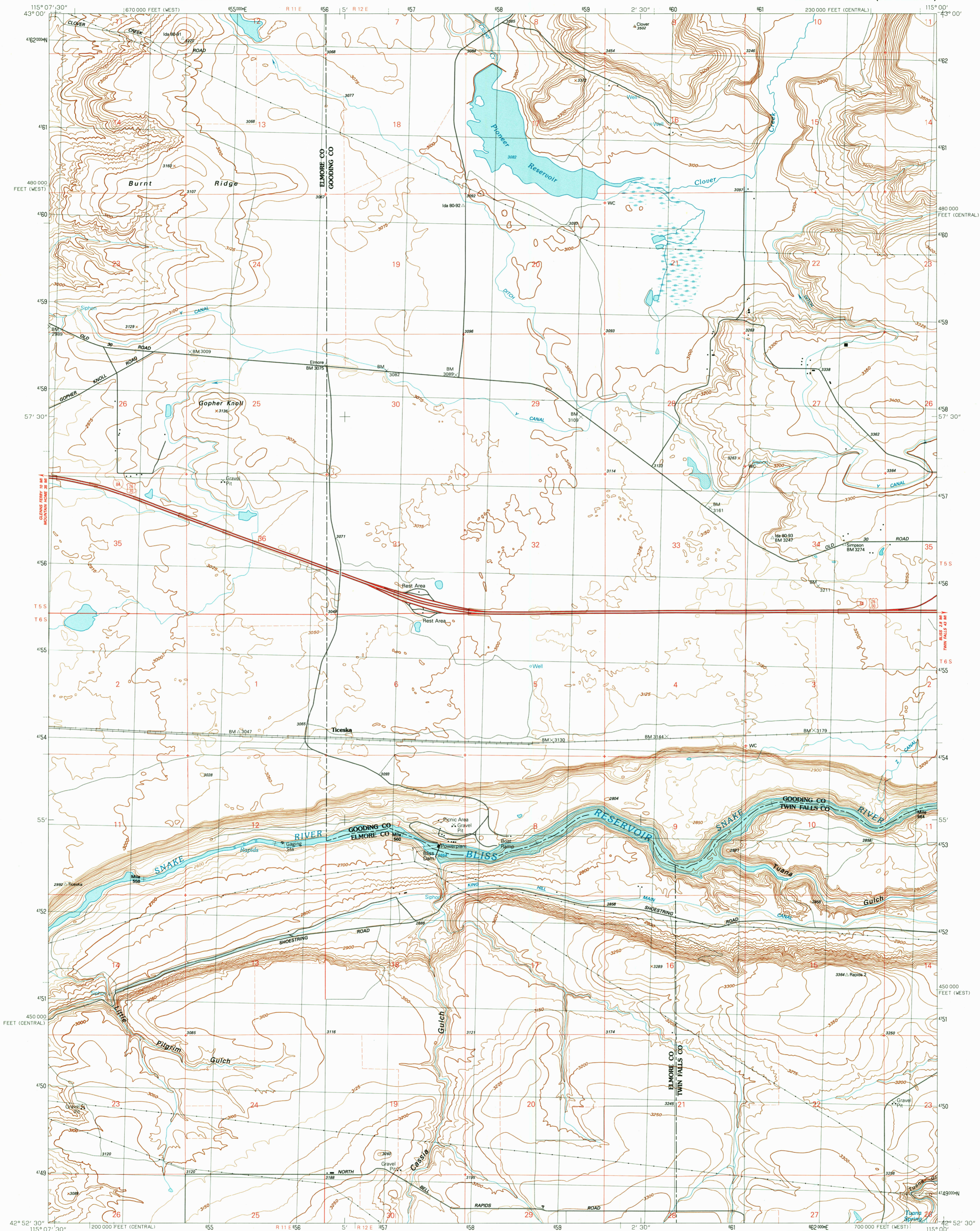
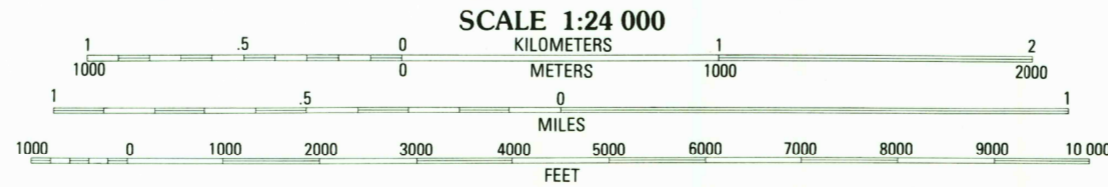
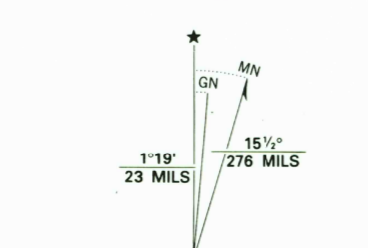


DEPARTMENT OF THE INTERIOR  
UNITED STATES GEOLOGICAL SURVEY

TICESKA QUADRANGLE  
IDAHO  
7.5 MINUTE SERIES (TOPOGRAPHIC)



Produced by the United States Geological Survey  
Control by USGS and NOS/NOAA  
Compiled from aerial photographs taken 1946. Revised from aerial photographs taken 1987. Field checked 1989. Map edited 1992  
North American Datum of 1927 (NAD 27). Projection: Idaho Coordinate System, central zone (Transverse Mercator) 10 000-foot grid ticks; Idaho Coordinate System, central and west zones. 1000-meter Universal Transverse Mercator grid zone 11  
The difference between NAD 27 and North American Datum of 1983 (NAD 83) for 7.5 minute intersections is given in USGS Bulletin 1875. The NAD 83 is shown by dashed corner ticks  
Fine red dashed lines indicate selected fence and field lines where generally visible on aerial photographs. This information is unchecked



CONTOUR INTERVAL 25 FEET  
CONTOUR INTERVAL ON RIVER SURFACE 5 FEET  
NATIONAL GEODETIC VERTICAL DATUM OF 1929  
TO CONVERT FEET TO METERS MULTIPLY BY 0.3048  
TO CONVERT METERS TO FEET MULTIPLY BY 3.2808

THIS MAP COMPLIES WITH NATIONAL MAP ACCURACY STANDARDS  
FOR SALE BY U.S. GEOLOGICAL SURVEY  
DENVER, COLORADO 80225 OR RESTON, VIRGINIA 22092  
A FOLDER DESCRIBING TOPOGRAPHIC MAPS AND SYMBOLS IS AVAILABLE ON REQUEST

ROAD CLASSIFICATION

Primary highway, hard surface . . . . . Light-duty road, hard or improved surface . . . . .  
Secondary highway, hard surface . . . . . Unimproved road . . . . .  
Interstate Route U. S. Route State Route

QUADRANGLE LOCATION

1	2	3	1 King Hill
			2 Hog Creek
			3 Davis Mountain SW
4		5	4 Paradise Valley
			5 Bliss
			6 Twentymile Butte
			7 Indian Butte
6	7	8	8 Hogerman

ADJOINING 7.5' QUADRANGLE NAMES

TICESKA, IDAHO  
42115-H1-TF-024  
1992  
DMA 2969 1 NE-SERIES V893

