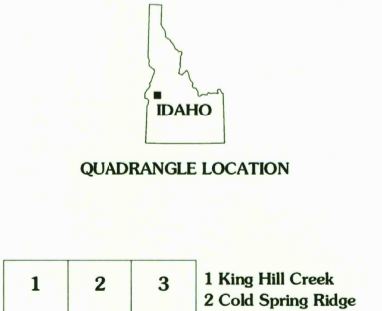
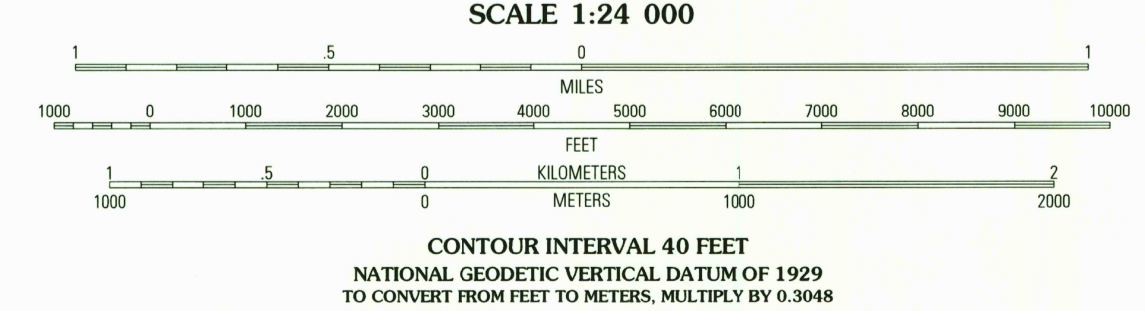
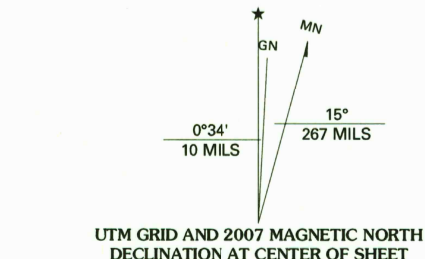


U.S. GEOLOGICAL SURVEY
FEB 19 2008
RESTON, VA

USGS Library
Reston, VA
Topo Archive

ISBN 1-4113-1264-3
9 78 1411 312643

Produced by the United States Geological Survey 1985
Revision by USDA Forest Service 2004
Topography compiled 1980. Planimetry derived from imagery taken 1998 and other sources. Public Land Survey System and survey control current as of 2006. Boundaries current as of 2006.
North American Datum of 1983 (NAD 83). Projection and 1 000-meter grid: Universal Transverse Mercator, zone 11
10 000-foot ticks: Idaho Coordinate System (west zone)
North American Datum of 1927 (NAD 27) is shown by dashed corner ticks
The values of the shift between NAD 83 and NAD 27 for 7.5-minute intersections are obtainable from National Geodetic Survey NADCON software
Non-National Forest System lands within the National Forest
Inholdings may exist in other National or State reservations
This map is not a legal document. Public lands are subject to change and leasing, and may have access restrictions; check with appropriate offices
Obtain permission before entering private lands
Protracted Blocks (PB) are unsurveyed land of uncertain acreage



HIGHWAYS AND ROADS

Interstate.....	5	Primary highway.....	—
U.S.	101	Secondary highway.....	—
State.....	10	Light-duty road.....	—
County.....	100	Composition: Unspecified.....	—
National Forest, suitable for passenger cars.....	100	Paved.....	—
National Forest, suitable for high clearance vehicles.....	100	Gravel.....	—
National Forest Trail.....	304	Dirt.....	—
		Unimproved; 4 wheel drive.....	—
		Trail.....	—
		Gate; Barrier.....	—

ADJOINING 7.5' QUADRANGLES

1	2	3	1 King Hill Creek
			2 Cold Spring Ridge
			3 Cascade
4		5	4 Twin Sisters
			5 Alpha
			6 Dodson Pass
6	7	8	7 Sage Hen Reservoir
			8 Smiths Ferry

THIS MAP COMPLIES WITH NATIONAL MAP ACCURACY STANDARDS
FOR SALE BY U.S. GEOLOGICAL SURVEY, P.O. BOX 25286, DENVER, COLORADO 80225
A FOLDER DESCRIBING TOPOGRAPHIC MAPS AND SYMBOLS IS AVAILABLE ON REQUEST

TRIPOD PEAK, ID
2004
44116-D2-TF-024
NGA 2772 1 NW-SERIES V893