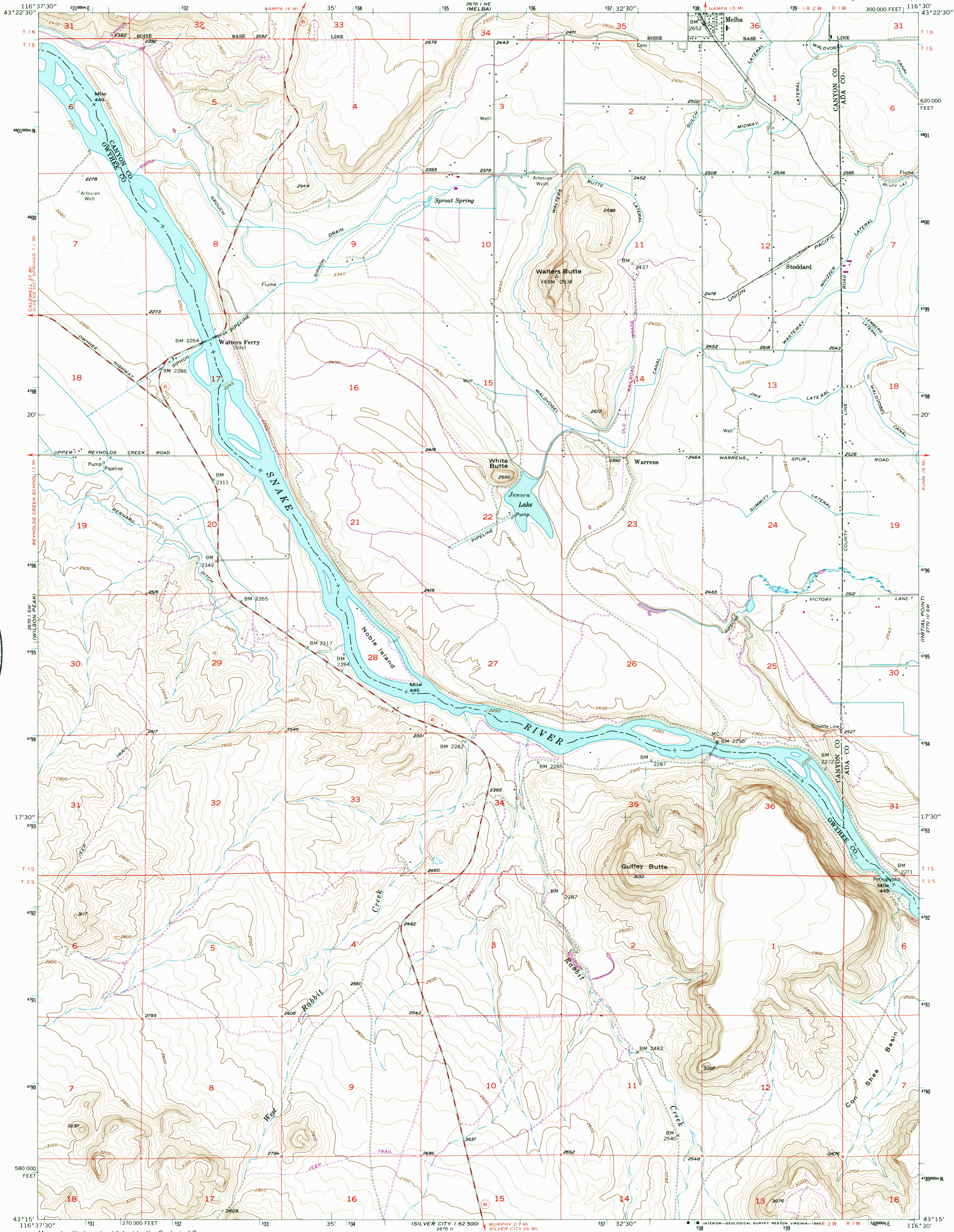


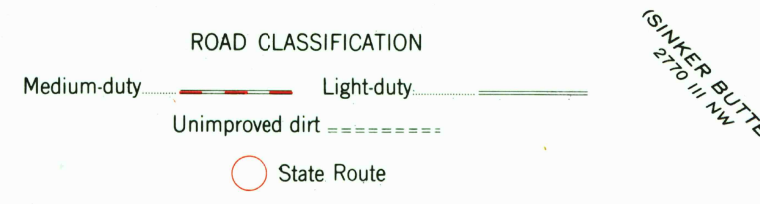
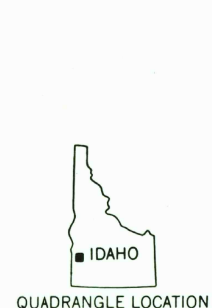
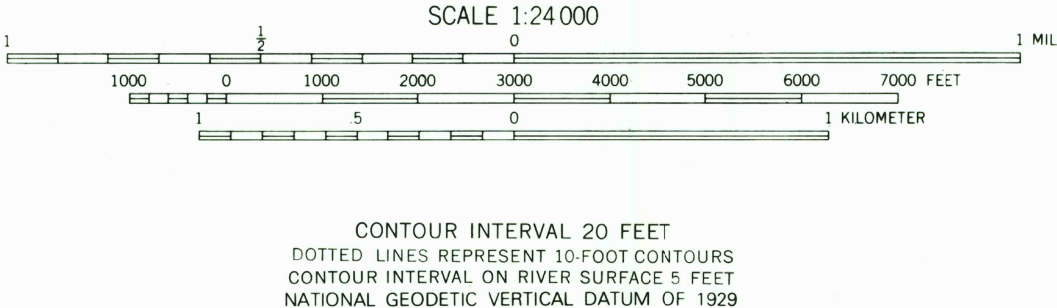
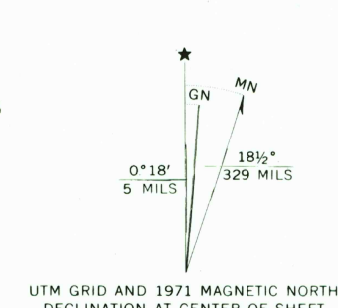
UNITED STATES
DEPARTMENT OF THE INTERIOR
GEOLOGICAL SURVEY

WALTERS BUTTE QUADRANGLE
IDAHO
7.5 MINUTE SERIES (TOPOGRAPHIC)



USGS NMND RESEARCH
OCT 18 1985
REFERENCE COLLECTION

Mapped, edited, and published by the Geological Survey
Control by USGS and USC&GS
Topography from aerial photographs by ER-55 plotter
and by plane-table surveys 1957. Aerial photographs taken 1955.
Polyconic projection. 1927 North American datum
10,000-foot grid based on Idaho coordinate system, west zone
1000-meter Universal Transverse Mercator grid ticks,
zone 11, shown in blue
To place on the predicted North American Datum 1983
move the projection lines 15 meters north and
78 meters east as shown by dashed corner ticks
Islands in Snake River are part of the Snake River National
Wildlife Refuge except Noble Island which is privately owned
Revisions shown in purple compiled from aerial photographs
taken 1971. This information not field checked



WALTERS BUTTE, IDAHO
43116-C5-TF-024
1957
PHOTOREVISED 1971
DMA 2670 I SE—SERIES V893

THIS MAP COMPLIES WITH NATIONAL MAP ACCURACY STANDARDS
FOR SALE BY U. S. GEOLOGICAL SURVEY, DENVER, COLORADO 80225, OR RESTON, VIRGINIA 22092
A FOLDER DESCRIBING TOPOGRAPHIC MAPS AND SYMBOLS IS AVAILABLE ON REQUEST