

Produced by the United States Geological Survey 1978 Revision by USDA Forest Service 2004 Topography compiled 1972. Planimetry derived from imagery taken 1998 and other sources. Public Land Survey System and survey control current as of 2006. Boundaries current as of 2006

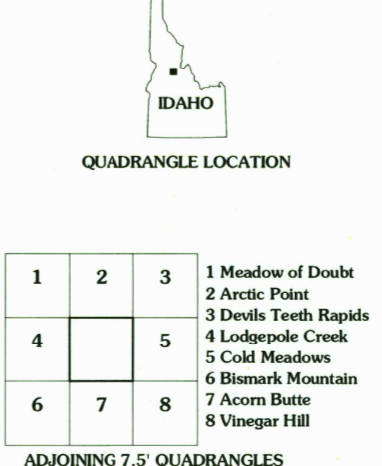
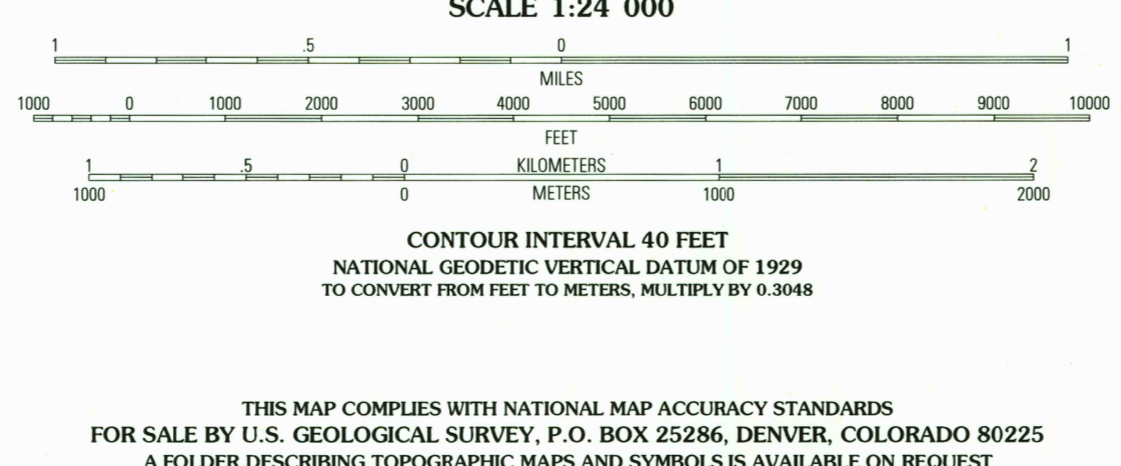



Table with 2 columns: Road/Feature Type and Symbol. Includes categories like Interstate, U.S. Highway, State Highway, National Forest, and National Forest Trail.

U.S. GEOLOGICAL SURVEY LIBRARY MAR 19 2008 RESTON, VA



USGS Library Reston, VA. Topo Archive



WAPITI CREEK, ID 2004 45115-C1-TF-024 NGA 2974 I SE-SERIES V893