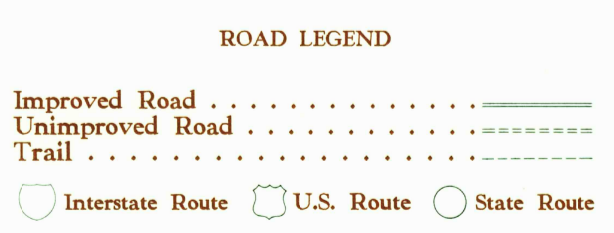
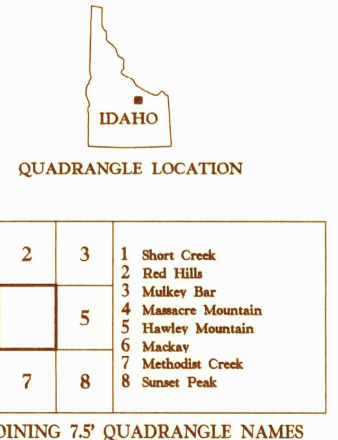
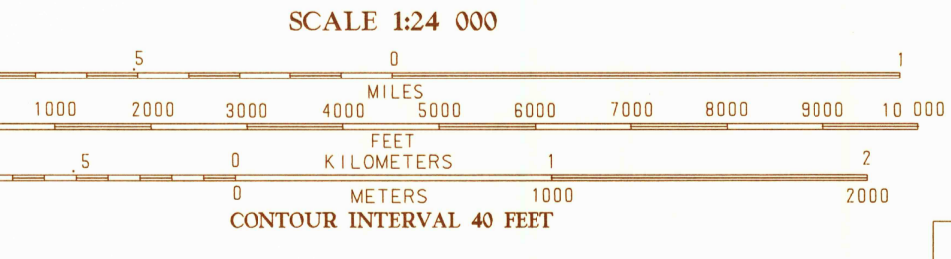


PRODUCED BY THE UNITED STATES GEOLOGICAL SURVEY
CONTROL BY: 1988 NAD/NAD83
COMPILED FROM AERIAL PHOTOGRAPHS TAKEN: 1981
FIELD CHECKED: 1983 MAP EDITED: 1987
PROJECTION: TRANSVERSE MERCATOR
GRID: 100-METER UNIVERSAL TRANSVERSE MERCATOR ZONE 12
1000-FOOT STATE GRID TICKS: IDAHO, CENTRAL ZONE
HORIZONTAL DATUM: 1927 NORTH AMERICAN DATUM
1987 MAGNETIC NORTH DECLINATION: 16° EAST
VERTICAL DATUM: NATIONAL GEODETIC VERTICAL DATUM OF 1929
HORIZONTAL DATUM: 1927 NORTH AMERICAN DATUM
To place on the predicted North American Datum of 1983,
move the projection lines as shown by dashed corner ticks
(13 meters north and 69 meters east)
There may be private inholdings within the boundaries of any
Federal and State Reservations shown on this map
Where omitted, land lines have not been established
All marginal data and lettering generated and positioned by
automated type placement procedures
No distinction made between houses, barns, and other buildings

PROVISIONAL MAP
Produced from original
manuscript drawings. Infor-
mation shown as of date of
photography.



WARREN MOUNTAIN, IDAHO
PROVISIONAL EDITION 1987

44113-A4-TF-024

