
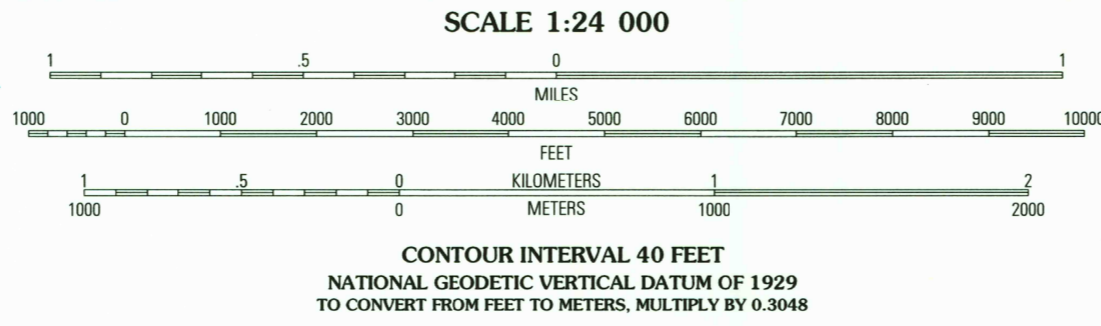



Produced by the United States Geological Survey 1969
Revision by USDA Forest Service 2004
Topography compiled 1964. Planimetry derived from imagery taken 1998 and other sources. Public Land Survey System and survey control current as of 2006. Boundaries current as of 2006
North American Datum of 1983 (NAD 83). Projection and 1 000-meter grid: Universal Transverse Mercator, zone 11
10 000-foot ticks: Idaho Coordinate System (west zone)
North American Datum of 1927 (NAD 27) is shown by dashed corner ticks
The values of the shift between NAD 83 and NAD 27 for 7.5-minute intersections are obtainable from National Geodetic Survey NADCON software
Non-National Forest System lands within the National Forest
Inholdings may exist in other National or State reservations
This map is not a legal document. Public lands are subject to change and leasing, and may have access restrictions; check with appropriate offices
Obtain permission before entering private lands
Protracted Blocks (PB) are unsurveyed land of uncertain acreage



HIGHWAYS AND ROADS

Interstate.....		Primary highway.....	
U.S.		Secondary highway.....	
State.....		Light-duty road.....	
County.....		Composition: Unspecified.....	
National Forest, suitable for passenger cars.....		Paved.....	
National Forest, suitable for high clearance vehicles.....		Gravel.....	
National Forest Trail.....		Dirt.....	
		Unimproved; 4 wheel drive.....	
		Trail.....	
		Gate; Barrier.....	

ADJOINING 7.5' QUADRANGLES

1	2	3
4	5	6
7	8	

1 Loom Lake
2 Pony Meadows
3 Peaks Peak
4 Enns Lake
5 Parks Peak
6 Fitsum Peak
7 Teapot Mountain
8 Canon Lake

USGS Library
Reston, VA.
Topo Archive

WILLIAMS PEAK, ID
2004
45115-A6-TF-024
NGA 2874 II SW-SERIES V893

U.S. GEOLOGICAL SURVEY
MAR 1 8 2008
RESTON, VA

ISBN 1-411-31335-6
9 781411 313354

USGS LIBRARY - RESTON
3 1818 00533350 3