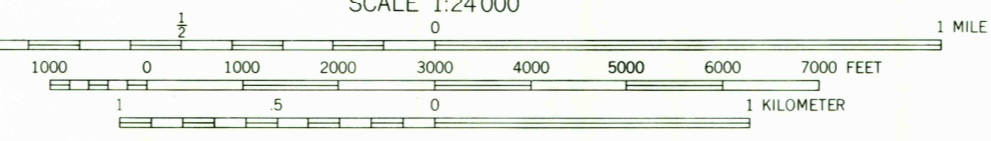
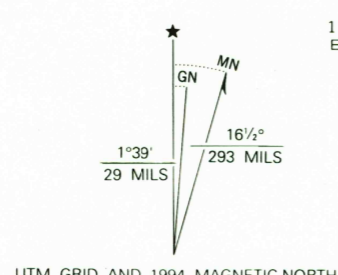


114°45' 45°37'30" 1310 000 FEET (CENTRAL) 77°00' E 78 42°30' MAGRUDER RANGER STA. 6.5 MI. (BEAVER JACK MTN.) 81 40' 1780 000 FEET (WEST) 84 114°37'30" 45°37'30"



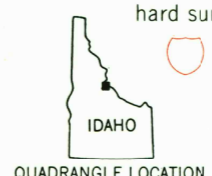
Produced by the United States Geological Survey
Control by USGS and NOS/NOAA
Compiled from imagery taken 1957. Photoinspected using
imagery dated 1991; no major culture or drainage changes
observed. PLSS and survey control current as of 1962
Boundaries and names verified 1994
North American Datum of 1927 (NAD 27). Projection:
Idaho Coordinate System, west zone (Transverse Mercator)
10000-foot ticks; Idaho Coordinate System, west and central zones
Blue 1000-meter Universal Transverse Mercator ticks, zone 11
North American Datum of 1983 (NAD 83) is shown by dashed
corner ticks. The values of the shift between NAD 27 and NAD 83
for 7.5-minute intersections are obtainable from National Geodetic
Survey NADCON software
There may be private inholdings within the boundaries of the
National or State reservations shown on this map
Where omitted, land lines have not been established



CONTOUR INTERVAL 40 FEET
NATIONAL GEODETIC VERTICAL DATUM OF 1929

THIS MAP COMPLIES WITH NATIONAL MAP ACCURACY STANDARDS
FOR SALE BY U.S. GEOLOGICAL SURVEY
DENVER, COLORADO 80225, OR RESTON, VIRGINIA 22092
A FOLDER DESCRIBING TOPOGRAPHIC MAPS AND SYMBOLS IS AVAILABLE ON REQUEST

- Primary highway, hard surface
- Secondary highway, hard surface
- Light-duty road, hard or improved surface
- Unimproved road
- Interstate Route
- U. S. Route
- State Route



WOOD HUMP, ID
45114-E6-TF-024

1991

DMA 3075 II SW-SERIES V893

