DUBOIS

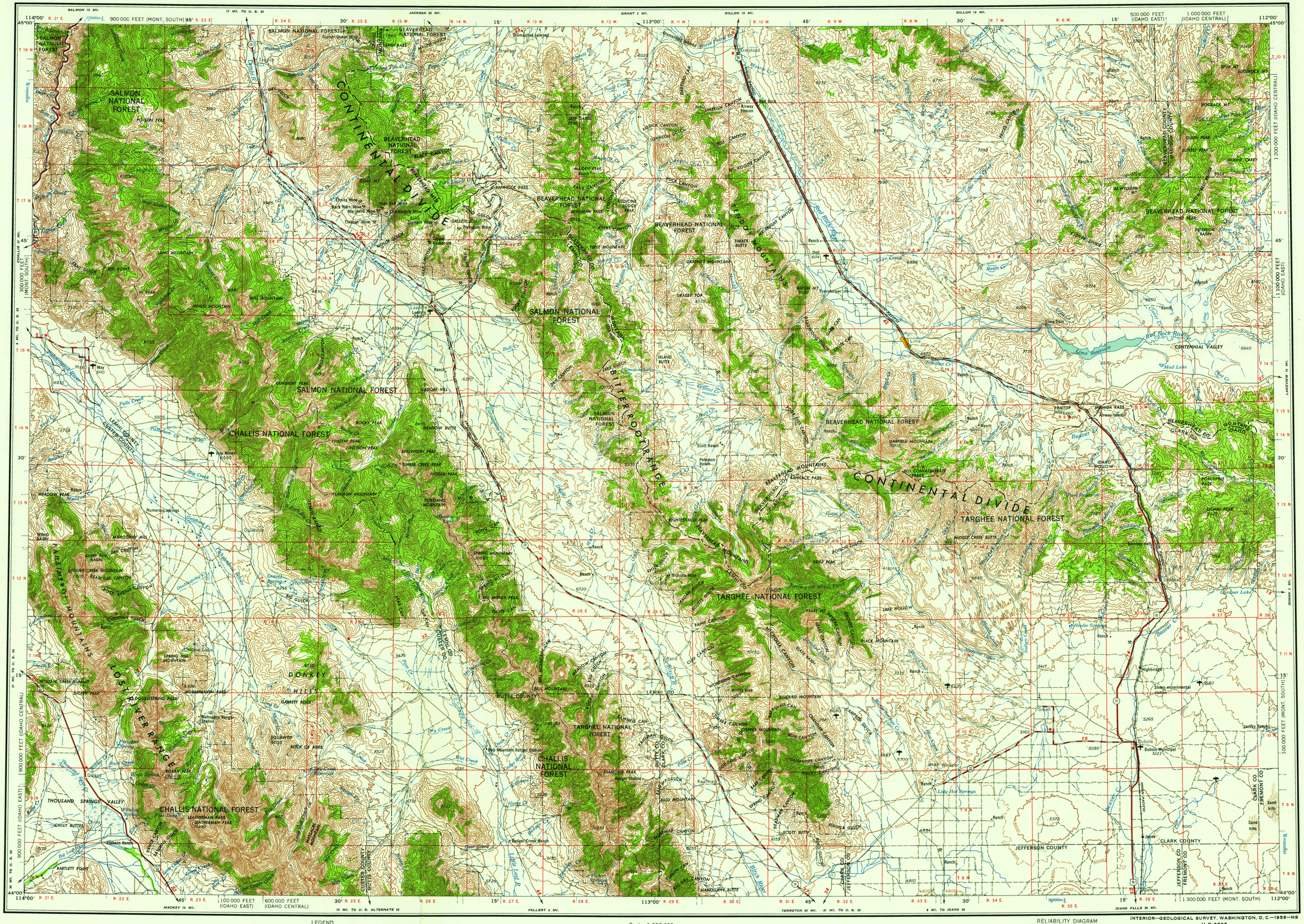

Prepared by the Army Map Service (ASSX), Corps of Engineers, U. S. Army, Washington, D. C. Compiled in 1955 by photogrammetric methods and from: Idaho, 1:48,000, 1:250,000, USGS, Little Eight Mile, Gilmore Mining, Borah Peak, 1931-35. Planimetric detail revised by photoplanimetric methods. Horizontal and vertical control by USGS, USC&GS and CE. Photography field annotated 1955.
100,000-foot grid ticks based on Idaho coordinate system, central and east zones, and Montana coordinate system, south zone
10,000-meter Universal Transverse Mercator grid ticks, zone 12, shown in blue

LEGEND

ROAD DATA 1955

Figures in red denote approximate distances in miles between stars

POPULATED PLACES
Over 500,000 — LOS ANGELES
100,000 to 500,000 — OMAHA
25,000 to 100,000 — GALVESTON
5,000 to 25,000 — Laramie
1,000 to 5,000 — Grand Coulee
Less than 1,000 — Sun Valley

RAILROADS
Standard gauge — Single track, Double or Multiple
Narrow gauge

BOUNDARIES
International
State
County
Park or reservation

ROADS
Hard surface, heavy duty — 3 LANES | 4 LANES
More than two lanes wide
Two lanes wide; Federal route marker — 10
Hard surface, medium duty — 3 LANES | 4 LANES
More than two lanes wide
Two lanes wide; State route marker — 10
Improved light duty
Unimproved dirt
Trail

Landplane airport
Landing area
Seaplane airport
Seaplane anchorage
Woods-brushwood

Landmarks: School; Church; Other
Horizontal control point
Spot elevation in feet — 221
Marsh or swamp
Intermittent or dry stream
Power line

Scale 1:250,000

5 0 5 10 15 20 Statute Miles
5 0 5 10 15 20 25 30 Kilometers
5 0 5 10 15 Nautical Miles

CONTOUR INTERVAL 200 FEET
WITH SUPPLEMENTARY CONTOURS AT 100 FOOT INTERVALS
TRANSVERSE MERCATOR PROJECTION

1955 MAGNETIC DECLINATION FOR THIS SHEET VARIES FROM 18°30' EASTERLY FOR THE CENTER OF THE WEST EDGE TO 17°45' EASTERLY FOR THE CENTER OF THE EAST EDGE. MEAN ANNUAL CHANGE IS 0°10' WESTERLY

FOR SALE BY U. S. GEOLOGICAL SURVEY, DENVER 2, COLORADO OR WASHINGTON 25, D. C.

LOCATION DIAGRAM FOR NL 12-10

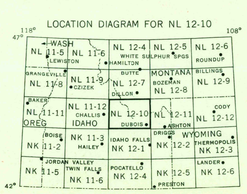

RELIABILITY DIAGRAM



A. Large scale topographic maps, controlled ground survey, 1931.
B. Medium scale topographic maps, controlled survey, 1935.
1. Stereo-compiled from 1954 aerial photography.
2. Planimetry revised from 1954 aerial photography.

INTERIOR—GEOLOGICAL SURVEY, WASHINGTON, D. C.—1958—NS
M R-3695

USGS
Historical File
Topographic Division

TOWNSHIP OR RANGE LINE
LAND GRANT BOUNDARY

SECTIONIZED TOWNSHIP

6	5	4	3	2	1
7	8	9	10	11	12
18	17	16	15	14	13
19	20	21	22	23	24
30	29	28	27	26	25
31	32	33	34	35	36

U.S.G.S.
FILE COPY
TOPOGRAPHIC DIVISION

DUBOIS, IDAHO; MONTANA