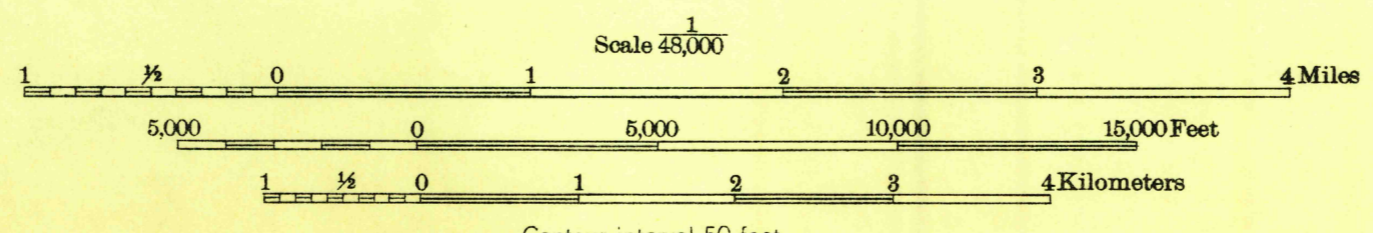
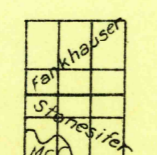


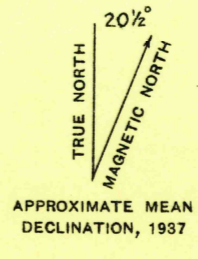
Unedited advance sheet
Subject to correction



H. H. Hodgeson, Division Engineer
Topography by C. A. Stonesifer,
Adolph Fankhauser and R. H. McConnel
Surveyed in 1935-1937



Contour interval 50 feet
Datum is mean sea level



Polyconic projection. 1927 North American datum

BIG CREEK, IDAHO
USGS
Historical File
Topographic Division