

Advance sheet.  
Subject to correction.




Topography by A. J. Ogilve  
Surveyed in 1921-1922

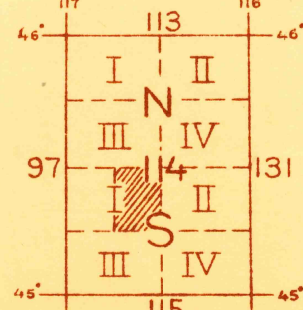
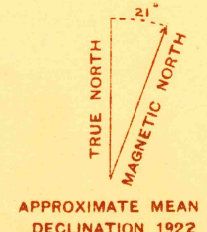
(Seven Devils Mining District)

Polyconic projection, North American datum

Scale 48000



Contour interval 50 feet.  
Datum is mean sea level



USGS U.S. GEOLOGICAL SURVEY  
Historical File  
Topographic Division

THE DEVIL, IDAHO-OREGON.