
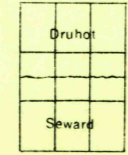


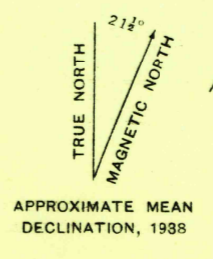
Unfiled advance sheet  
Subject to correction



H. H. Hodgeson, Division Engineer  
Topography by G. S. Druhot and V. S. Seward  
Culture and drainage in part  
compiled from aerial photographs  
Surveyed in 1938



Contour interval 50 feet  
Datum is mean sea level



Polyconic projection, 1927 North American datum  
APPROXIMATE MEAN DECLINATION, 1938

HEADQUARTERS, IDAHO