

(American Falls)

UNITED STATES
DEPARTMENT OF THE INTERIOR
GEOLOGICAL SURVEY

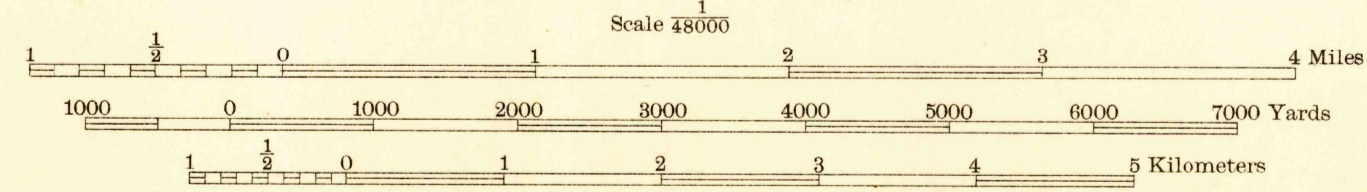
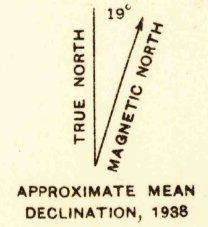
Unedited advance sheet
Subject to correction

IDAHO
(POWER COUNTY)
PAULINE QUADRANGLE

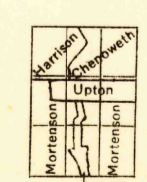
(Pocatello)



H. H. Hodgeson, Division Engineer
 Topography by J. P. Harrison, W. B. Upton, Jr.,
 W. R. Chenoweth, C. N. Mortenson, and V. S. Seward
 Culture and drainage in part compiled from aerial photographs
 Surveyed in 1938



Contour interval 50 feet
 Datum is mean sea level



USGS
 Historical File
 Topographic Division

Polyconic projection. 1927 North American datum

PAULINE, IDAHO