
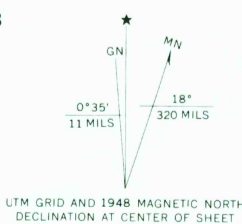


Mapped, edited, and published by the Geological Survey

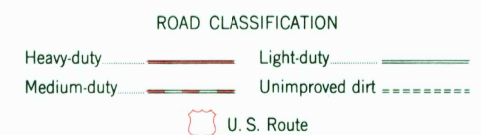
Control by USGS and USC&GS  
Topography from aerial photographs by Manan Plotter, 1947-1948  
and by plane table surveys, 1946-1947  
Aerial photographs taken 1945

Polyconic projection. 1927 North American datum  
10,000-foot grid based on Idaho coordinate system,  
East zone  
1000-meter Universal Transverse Mercator grid ticks,  
zone 12, shown in blue



CONTOUR INTERVAL 50 FEET  
NATIONAL GEODETIC VERTICAL DATUM OF 1929

THIS MAP COMPLIES WITH NATIONAL MAP ACCURACY STANDARDS  
FOR SALE BY U. S. GEOLOGICAL SURVEY, DENVER, COLORADO 80225, OR RESTON, VIRGINIA 22092  
A FOLDER DESCRIBING TOPOGRAPHIC MAPS AND SYMBOLS IS AVAILABLE ON REQUEST



BANCROFT, IDAHO  
N4230-W11145'15  
1948

AMS 3669 III-SERIES V793