

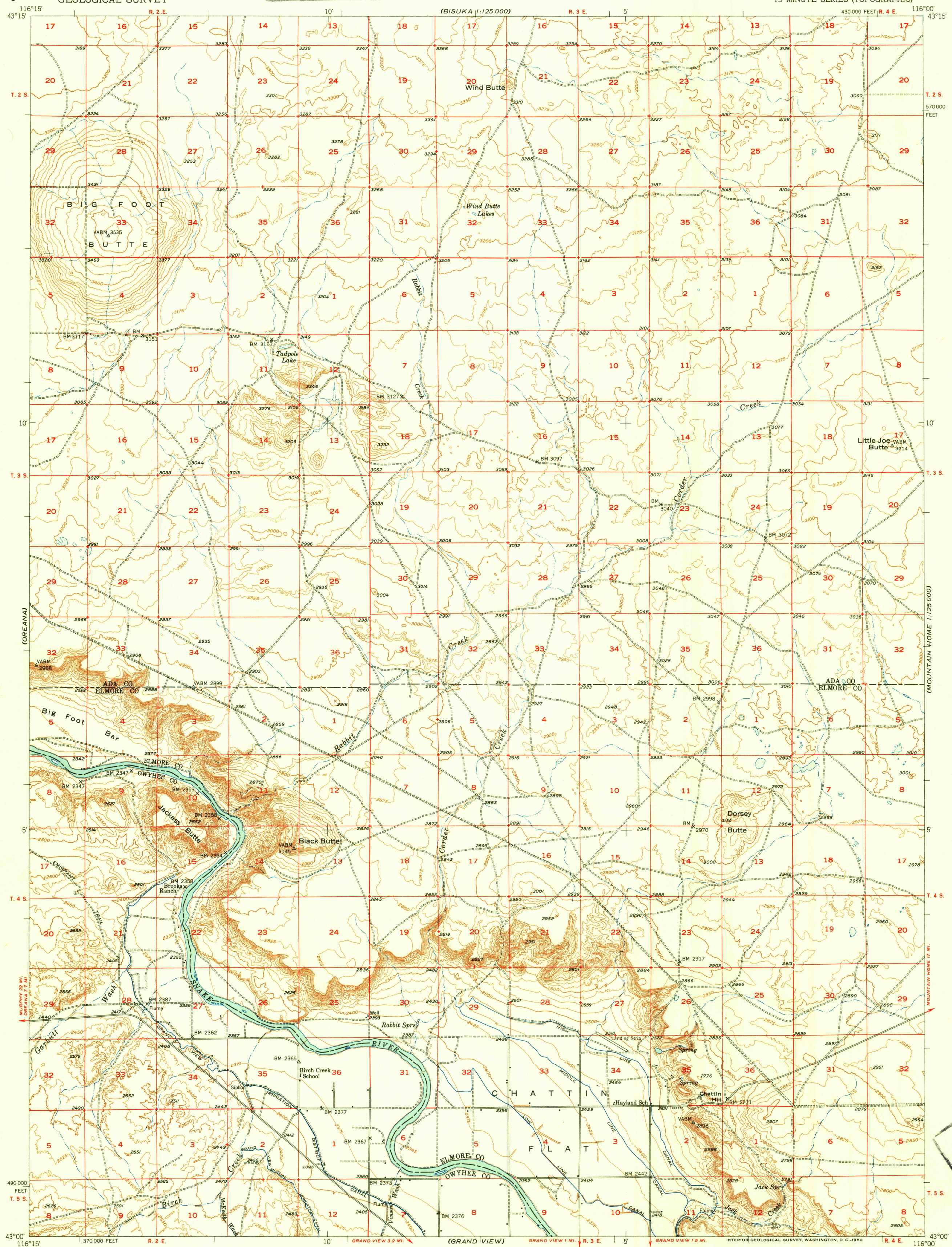
(BISUKA 1:125 000)

U.S.G.S. FILE COPY Inspection and Editing.

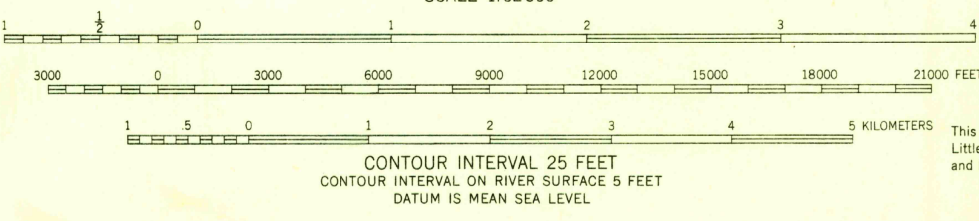
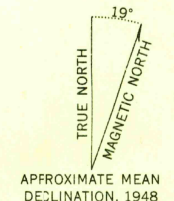
UNITED STATES DEPARTMENT OF THE INTERIOR GEOLOGICAL SURVEY

BIG FOOT BUTTE QUADRANGLE IDAHO 15 MINUTE SERIES (TOPOGRAPHIC)

(MOUNTAIN HOME) 1:125 000



Mapped, edited, and published by the Geological Survey Control by USGS and USC&GS Culture and drainage in part compiled from aerial photographs taken 1946 Topography by plane-table surveys 1946-1948



ROAD CLASSIFICATION Heavy-duty 4 LANE 10 LANE Light-duty Medium-duty 4 LANE 6 LANE Unimproved dirt U.S. Route State Route

THIS MAP COMPLIES WITH NATIONAL MAP ACCURACY STANDARDS FOR SALE BY U. S. GEOLOGICAL SURVEY, FEDERAL CENTER, DENVER, COLORADO OR WASHINGTON 25, D. C. A FOLDER DESCRIBING TOPOGRAPHIC MAPS AND SYMBOLS IS AVAILABLE ON REQUEST

USGS Historical File Topographic Division

BIG FOOT BUTTE, IDAHO N4300-W11600/15 1948

U.S.G.S. FILE COPY Inspection and Editing.