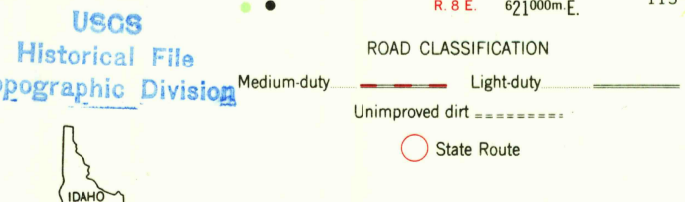
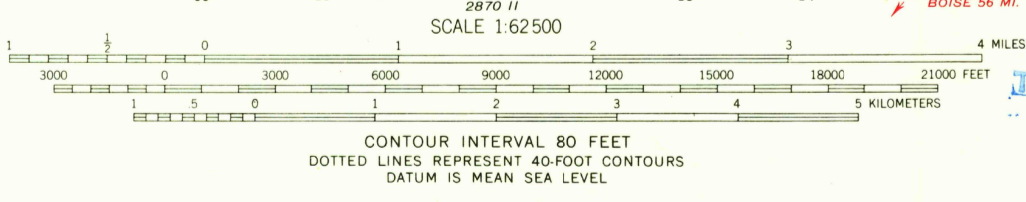
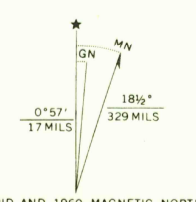


Mapped, edited, and published by the Geological Survey in cooperation with the Army Map Service
Control by USGS and USC&GS
Topography from aerial photographs by photogrammetric methods
Aerial photographs taken 1958. Field check 1960
Polyconic projection. 1927 North American datum
10,000-foot grid based on Idaho coordinate system, west zone
1000-meter Universal Transverse Mercator grid ticks, zone 11, shown in blue
Dashed land lines indicate approximate locations



THIS MAP COMPLIES WITH NATIONAL MAP ACCURACY STANDARDS
FOR SALE BY U. S. GEOLOGICAL SURVEY, DENVER, COLORADO 80225 OR WASHINGTON, D. C. 20242
A FOLDER DESCRIBING TOPOGRAPHIC MAPS AND SYMBOLS IS AVAILABLE ON REQUEST

U.S.G.S.

DANSKIN PEAK, IDAHO
N4315 - W11530/15
1960
AMS 2870 I - SERIES V793

FILE COPY
TOPOGRAPHIC DIVISION

AUG 5 1970

CRATER RINGS 1:24,000
2870 III SE

2871 II SW
TRINITY 1:24,000

BENNETT MOUNTAIN
2855