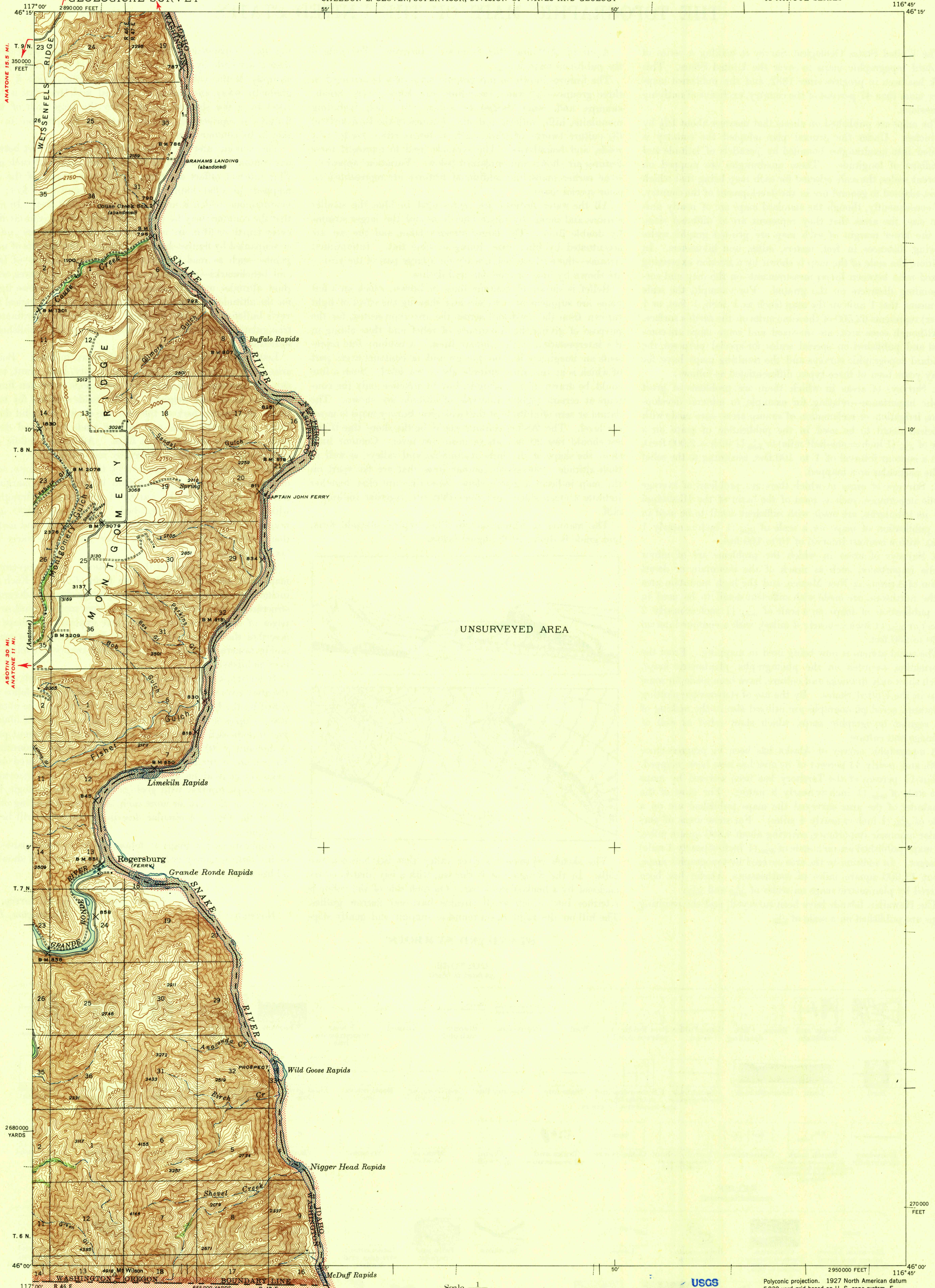


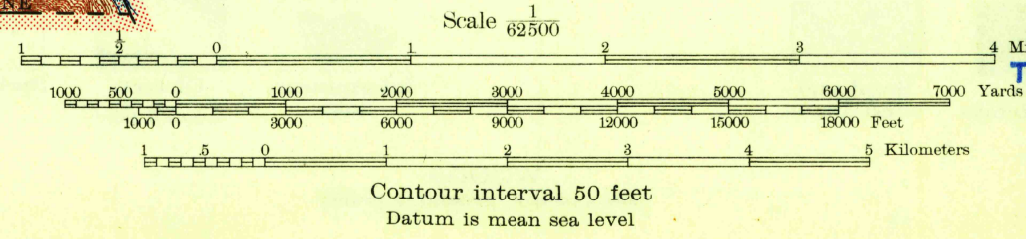
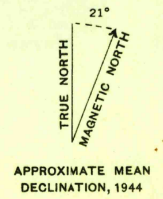
U. S. G. S.
FILE COPY
Inspection and Editing.



ROAD CLASSIFICATION
1946
Dependable hard surface
Heavy-duty road
Secondary hard-surface
All-weather road
More than two lanes indicated along road with tick at point of change

Dry weather roads
Loose-surface graded
Unsurfaced graded
Dirt road
State Route

U. S. Route 15



USGS
Historical File
Topographic Division

Polyconic projection. 1927 North American datum
5000 yard grid based on U. S. zone system, F
10000 foot grid based on Washington (South)
rectangular coordinate system

LIMEKILN RAPIDS, IDAHO-WASH.
Edition of 1946

N4600-W11645/15

U. S. G. S.
FILE COPY
Inspection and Editing.

3225

AUG 28 1946