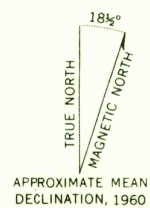


Mapped, edited, and published by the Geological Survey
Control by USGS and USC&GS


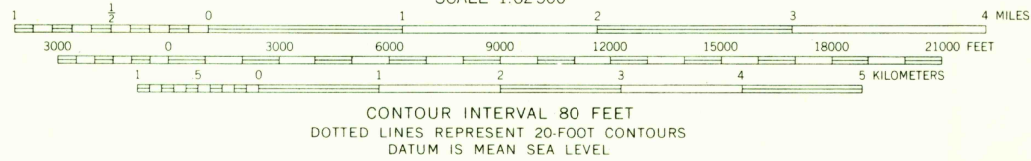
Topography from aerial photographs by photogrammetric methods
Aerial photographs taken 1957. Field checked 1960

Polyconic projection. 1927 North American datum
10,000-foot grid based on Idaho coordinate system, central zone
1000-meter Universal Transverse Mercator grid ticks
zone 12, shown in blue

Dashed land lines indicate approximate locations
Land lines unsurveyed in T. 8 N. - R. 25 E. and parts of
T. 8 N. - R. 24 E. and T. 7 N. - R. 24 and 25 E.



APPROXIMATE MEAN
DECLINATION, 1960



QUADRANGLE LOCATION

USGS
Historical File
Topographic Division

MACKAY, IDAHO

N4345 - W11330/15

1960

THIS MAP COMPLIES WITH NATIONAL MAP ACCURACY STANDARDS
FOR SALE BY U. S. GEOLOGICAL SURVEY, DENVER 25, COLORADO OR WASHINGTON 25, D. C.
A FOLDER DESCRIBING TOPOGRAPHIC MAPS AND SYMBOLS IS AVAILABLE ON REQUEST

JUN 20 1962

2575